

# Precision **WEATHER INSTRUMENTS**

WEATHER MONITORING SYSTEMS FOR HOME,  
AGRICULTURE, INDUSTRY AND SCHOOL



**NEW!**

**Integrated Pest  
Management  
Module for Nut Trees**  
(page 20)

**New UV Sensor  
design** (page 16)

2014 CATALOG

**DAVIS**   
**Davis Instruments**

WWW.DAVISNET.COM  
ISO 9001 CERTIFIED COMPANY



# From Elegantly Simple to the Ultimate in Flexibility

At Davis Instruments, we take great pride in offering you a range of weather stations that are designed to provide the highest level of accuracy, reliability and ruggedness. Whether you are a weather hobbyist who simply observes the weather, or someone who relies on accurate weather data for farming, research or business, you will find a Davis weather station to meet your needs.

## Design Your Weather Station

Weather enthusiasts want an accurate, reliable weather station that is both easy to install and easy to use. We've designed our Vantage Vue® and Vantage Pro2® weather stations (complete with integrated sensor suites, information-packed consoles and long wireless distance capabilities) to meet those needs. WeatherLink® software is available separately to complete your package.

Some users want to create a customized weather system to meet their individual needs. In designing such a system, it is important to know how to mix and match sensors, transmitters and receivers; integrate specialized software; and choose the right option for remote communications. We've added small icons by each product to easily identify sensors, transmitters, repeaters, receivers and software. Compatibility charts on pages 28 and 29 will help you design the perfect weather system for your special needs. We've also included a few examples to demonstrate different usage scenarios (pages 24 and 25).

Our technical staff is happy to assist you in choosing or customizing the Davis weather station to best suit your needs. We welcome your call at (510) 732-7814.



## What's New?

**Integrated Pest Management Module for Nut Trees** offers powerful pest damage risk assessments to orchards based on real-time weather in your area. *(Page 20)*

**New UV Sensor design.** *(Page 16)*

### Look for these additional symbols



Identifies the stations or sensors that can be NIST traceable. See page 26 for details.



Identifies stations suitable for use with GLOBE protocol. See page 26 for details.



## Table of Contents

What's new .....	2
Design your weather station .....	2
Warranty and return policy .....	3
<b>Complete Weather Station Systems</b>	
Vantage Vue .....	4-5
Vantage Pro2 .....	6-7
Choosing the right station .....	8
Upgrade your Vantage Pro2 .....	9
Mounting options .....	9
<b>Receivers, Transmitters and Sensors</b>	
Weather Envoy .....	10
Envoy8X .....	11
Vantage Connect .....	12
Vantage Vue and Vantage Pro2 Integrated Sensor Suites .....	13
Special purpose stations .....	13-14
Additional consoles .....	14
Sensors: UV, solar, rain, wind, temperature, leaf wetness, soil moisture .....	16
<b>Accessories</b>	
Repeaters .....	15
Shelters, solar power, rain collector heater, radiation shield .....	17
Handheld wind speed indicators .....	17
<b>Software</b>	
WeatherLink .....	18-22
Add-on software modules .....	20-22
Integrated Pest Management Modules .....	20-21
Additional WeatherLink modules .....	21-22
<b>Miscellaneous</b>	
Installation diagrams, cables .....	23
Examples .....	24-25
Vantage console features .....	26
Weather station sensor accuracy, resolution and range .....	27
Sensor to Transmitter chart .....	28
Transmitter to Receiver chart .....	29
Things to consider when purchasing a weather station .....	30
CarChip Connect and CarChip Pro .....	31

## Contact Us

Please contact one of our customer service representatives if you have any questions. We're always glad to help.

### Customer Service Order Line:

(510) 732-9229  
 Fax: (510) 670-0589  
 E-mail: sales@davisnet.com  
 Monday-Friday, 7:00AM-5:30PM Pacific Time  
 Our representatives can answer most questions and assist you with your purchase.

### Technical questions/troubleshooting:

Phone: (510) 732-7814  
 Fax: (510) 670-0589  
 E-mail: support@davisnet.com  
 Monday-Friday, 7:00AM-5:30PM Pacific Time

### General:

Phone: (510) 732-9229  
 Toll-free: (800) 678-3669  
 Website: www.davisnet.com  
 E-mail: info@davisnet.com

For information about the WeatherLink Network visit [www.weatherlink.com](http://www.weatherlink.com)

For information about Vantage Vue visit [www.vantagevue.com](http://www.vantagevue.com)

For information about CarChip Connect visit [www.carchipconnect.com](http://www.carchipconnect.com)

For information about CarChip Pro visit [www.carchip.com](http://www.carchip.com)

### Limited Warranty

We warrant our products to be free of defects in material and workmanship for one year from date of original purchase. While we make every effort to carefully manufacture our products to the highest standards of quality, occasionally parts may be found to be missing, defective or damaged. If you have a defective part, return the product to us, shipping charges prepaid. Include proof of purchase and a written explanation of the trouble. During the warranty period, we will, at our option, either repair or replace the product free of charge. This warranty does not cover damage due to improper installation or use, lightning, negligence, accident or unauthorized service, or to incidental or consequential damages beyond the Davis products themselves. Implied warranties are limited in duration to the life of this limited warranty. Some states do not

allow limitations on how long an implied warranty lasts, or the exclusion or limitation of incidental and consequential damages, so the above limitation may not apply to you. This warranty gives you specific legal rights. You may have other rights, which vary from state to state or country to country.

Details, specifications, and prices are subject to change at any time without notice.

### 30-Day Money-Back Guarantee

If for any reason you are unsatisfied with anything purchased from us, return it within 30 days and we will gladly refund your purchase price. Shipping charges are not refundable. This guarantee does not apply to opened software packages.

The contents of this catalog are the sole property of Davis Instruments and cannot be copied, reproduced or reused without written consent from Davis Instruments. Weather Envoy, Envoy 8X, WindScribe, Wind Wizard and TurboMeter are trademarks of Davis Instruments. Vantage Vue, Vantage Pro2, WeatherLink, Vantage Connect, CarChip Connect and CarChip are registered trademarks of Davis Instruments.

Microsoft®, Windows®, Vista®, MySQL®, SQL Server®, Excel®, Access®, CAMEO®, Mac®, Watermark®, Maryblyt™, iPhone®, iTunes® and Android™ are trademarks of their respective companies.

Davis Instruments Quality Management System is ISO 9001 certified.

©2014 Davis Instruments Corp. All rights reserved.



# Vantage Vue: Perfect for the home weather-watcher

The Vantage Vue weather station provides accurate, reliable weather monitoring in a self-contained, easy-to-install system. Sleek but tough, Vantage Vue gives you all the weather data you need:

- Inside/Outside Temperature
- Inside/Outside Humidity
- Barometric Pressure
- Wind Speed and Direction
- Dew Point
- Rainfall

Your outdoor sensor suite sets up in minutes and transmits data wirelessly to your console anywhere in your home, school or business. In addition to displaying current weather conditions and trends, Vantage Vue also boasts the innovative Weather Center button that displays weather variables over the last 25 days. Used with the optional WeatherLink® data logger and software, you'll be able to run additional analyses.

## Features:

- Easy-to-read backlit screen
- Glow-in-the-dark keypad
- Fast updates every 2.5 seconds (10x faster than the competition)
- Wireless transmission from station to console up to 1,000 ft. (300 m) (3x farther than the competition)

### 1. TIME & DATE

View the current time and date; or time of sunrise/sunset.

### 2. MOON PHASE

See the eight phases of the moon.

### 3. FORECAST

Icons let you know to expect sun, partly cloudy, clouds, rain or snow.

### 4. TEMPERATURE & HUMIDITY

Console updates outside temperature every 10 seconds and inside temperature every minute. In addition, outside humidity updates every 50 seconds and inside humidity every minute.

### 5. RETRANSMITS

Main console can extend range to additional consoles up to 1,000 ft. (300 m).

### 6. BAROMETER

Five-position trend arrow shows whether barometric pressure is rising, falling or stable.

### 7. VARIABLE DISPLAY OPTIONS

See updated values every 10 seconds for heat index and wind chill to get a better "feel" for the outside environment.

### 8. RAIN

Console updates rain totals and rain rate every 20 seconds for the last 25 hours, days, months.

### 9. "CHANGE IN WEATHER SINCE YESTERDAY" FEATURE

Allows comparisons of changes of temperature and barometric pressure from day to day.

### 10. WEATHER CENTER

Weather Center provides additional information for each weather variable,

such as daily highs and lows, temperature changes by the hour and barometric value changes. Also displays astronomical data.

### 11. USER-FRIENDLY KEYPAD

Domed buttons are easy to feel and press. Glow-in-the-dark keypad buttons give you access to weather information at night. The "done" key returns user to "current" screen from anywhere in the program.

### 12. GRAPHS

Graphs the last 25 hours, days or months. View up to 50 graphs for temperature, rain, rain rate, wind and barometric pressure—all on the console.

### 13. "THIS TIME YESTERDAY" FEATURE

Data point on the graph indicates the weather during the same time yesterday to help compare and analyze day-to-day weather trends.

### 14. ALARMS

Set 22 simultaneous, different alarms to warn of dangers such as high winds, freezing temperatures, rain rate, heat index, flood warning and more.

### 15. WIND SPEED

See wind speed updates every 2.5 seconds. Displays wind speed in miles per hour, meters per second, kilometers per hour or knots. Provides the average and high wind speed for 2-minute and 10-minute intervals.



# Multiple features included at an affordable price

The fully-integrated, corrosion-proof sensor suite is built to take all the weather your location can give—freezing winters, springtime thunderstorms, blistering summer sun and brisk autumn winds. The smaller profile sensor suite is designed to minimize visual impact in your yard or on your roof. The Vantage Vue's transmitters are also radio-compatible with Vantage Pro2, so you can mix and match components. For example, add a Vantage Vue console to your Vantage Pro2 system or extend your wireless range with long and short range repeaters. They all work together seamlessly.

**6250 Vantage Vue \$395**  
PATENTED



**1. WIRELESS**

Frequency-hopping spread spectrum radio ensures consistent transmission up to 1,000 ft. (300 m) line-of-sight from integrated sensor suite to console.

**2. RAIN COLLECTOR**

Self-emptying tipping spoon measures rain in 0.01" increments. Metric version measures in 0,2 mm increments.

**3. ANEMOMETER**

Records wind speeds as low as 2 mph (3 km/h) and is wind tunnel-tested to 180 mph (290 km/h).

**4. WEATHER-PROOF HOUSING**

Corrosion-resistant cover provides durability in extreme conditions. Electronics are potted or over-molded for added moisture shielding.

**5. RADIATION SHIELD**

Provides excellent protection from solar radiation and other sources of radiated and reflected heat for accurate temperature and humidity readings.

**6. TEMPERATURE/RELATIVE HUMIDITY**

Provides outside temperature readings from -40° F to 150° F (-40° C to 65° C). Also measures relative humidity from 1 to 100%.

**7. EASY INSTALLATION**

Installs easily and quickly with included mounting hardware kit.

**8. WIND DIRECTION**

Measures wind direction in compass points or degrees.

**9. SOLAR PANEL**

Energizes the station during the day. Onboard super capacitor provides power at night. Lithium battery provides backup when needed.

**10. BUILT-IN BUBBLE LEVEL**

Allows for more accurate installation and better data collection.



6250 Vantage Vue



**View and store your weather data on your computer.**

See our WeatherLink software on page 18.

« *The Integrated Sensor Suite mounts on poles from 1.00" to 1.75" (2,54 cm to 4,45 cm) in diameter (pole not included).*



# Vantage Pro2: Professional and rugged

The Vantage Pro2 and Vantage Pro2 Plus offer the professional weather observer or serious weather enthusiast robust performance with a wide range of options and sensors. You'll get your own local forecast, highs/lows, totals or averages and graphs for virtually all weather variables over the past 24 days, months or years—all without using a PC. Vantage Pro2 uses frequency-hopping spread spectrum radio to transmit and receive data up to 1,000 ft. (300 m) line-of-sight. Vantage Pro2 is also an excellent choice for emergency professionals, farmers, schools, researchers, municipalities and others to monitor wind and moisture conditions, irrigation requirements and potential flooding.

## Features:

- Large, backlit 3.5" × 6" (9 × 15 cm) LCD screen
- Fast updates every 2.5 seconds (10x faster than the competition)
- Wireless transmission reception from stations or repeaters up to 1000 ft. (300 m) away
- UV/solar radiation and evapotranspiration updates (Included with Vantage Pro2 Plus, optional for Vantage Pro2)

### 1. CURRENT & HISTORICAL DATA

View current data or highs and lows for up to 24 days, months or years.

### 2. FORECAST

Icons let you know what to expect: sun, partly cloudy, rain or snow. 12-hour icon forecast plus 24–48 hour ticker-tape forecast at bottom of console screen.

### 3. MOON PHASE

Track the eight phases of the moon.

### 4. TIME & DATE

View the current time and date, time of sunrise/sunset, time and date of highs/lows and time and date of a graphed data point.

### 5. WIRELESS

Frequency-hopping, spread spectrum radio provides three times the transmission distance of the competition, improved reception through multiple walls and greater immunity from RF interference.

### 6. RETRANSMITS

Main console can retransmit to additional consoles up to 1,000 ft. (300 m).

### 7. BAROMETER

Five-position trend arrow shows whether barometric pressure is rising, falling or steady.

### 8. FIXED DISPLAY

Fixed display area shows the outside temperature, humidity and barometric pressure at all times.

### 9. SOLAR RADIATION

Included on Vantage Pro2 Plus, view solar radiation, highs for the day, month and year as well as evapotranspiration and Temp/Hum/Sun/Wind (THSW) index. Set alarms for high readings.

### 10. UV

Included on Vantage Pro2 Plus, view current UV index, UV index for the day, the daily, monthly and yearly highs; or change scale to see UV in

current, hourly and daily MEDs. Set alarm to warn of high UV dose/index.

### 11. VARIABLE DISPLAY OPTIONS

View inside or additional temperatures, humidity, soil moisture, UV index, leaf wetness, wind chill, dew point and two different heat indices. (Additional sensors or stations may be required.)

### 12. RAIN

Umbrella icon appears when it is currently raining. View last 24 storm totals with start and end dates. View daily, monthly or yearly rainfall and rain rate.

### 13. STATUS INDICATOR

Blinks to let you know that data packets are being received.

### 14. CONTROL KEYS

Use arrow keys to scroll through data on graph or view highs and lows over time. Plus and minus keys simplify data toggling.

### 15. TICKER-TAPE DISPLAY

Provides expanded forecast details as well as additional information on current conditions. Displays more than 100 different messages.

### 16. GRAPHS

Graphs the last 24 hours, days or months of readings or highs and lows. View over 80 graphs, including additional analyses of temperature, rain, rain rate, wind and barometric pressure.


Vertical scale changes depending on what you are graphing.

### 17. ALARMS

Set more than 70 alarms for multiple functions simultaneously.

### 18. WIND

Compass rose with 16 points shows current and dominant wind direction. Inside the compass rose, view wind direction to 1° resolution, or view wind speed.





# The ultimate in versatility and options

All Vantage Pro2 stations include a console and a versatile integrated sensor suite (pictured below) that combine our rain collector, temperature and humidity sensors and anemometer into one package. You can customize your Vantage Pro2 by adding consoles or the special-purpose options shown on the following pages. Vantage Pro2 weather stations are available in both wireless and cabled versions. Only the Vantage Pro2 Plus includes UV and solar sensors; however, both stations can be customized with a range of add-on options, such as soil moisture stations and long- and short-range repeaters.

**Vantage Pro2 stations: From \$495**  
(See page 8 for models and prices.) PATENTED



## 1. ANEMOMETER

Includes both wind speed and wind direction sensors. Rugged components stand up to hurricane-force winds, yet are sensitive to the lightest breeze. Wind tunnel-tested to 200 mph (320 km/h).

Anemometer can be installed separately using 40 ft. (12 m) cable (included).

Optional Anemometer/Sensor Transmitter Kit allows you to mount the anemometer in a different location than the rain collector and the rest of the integrated sensor suite, up to 1,000 ft. (300 m) from your wireless console.

## 2. RAIN COLLECTOR

The Vantage Pro2 rain collector meets the collection area guidelines of the World Meteorological Organization. Reads rainfall amounts in 0.01" increments. Metric versions measure in 0,2 mm increments.

## 3. PASSIVE RADIATION SHIELD

The most effective passive shelter available. Protects your Temperature or Temperature/Humidity Sensor from solar radiation and other sources of radiated and reflected heat. Multi-plate construction for maximum airflow.

## 4. 24-HOUR FAN-ASPIRATED RADIATION SHIELD

Models with 24-hour fan-aspirated radiation shields include additional radiation shield plates and a second solar panel, which powers the motor-driven fan.

## 5. TEMPERATURE & HUMIDITY SENSORS

Located inside the radiation shield, which protects the sensors from solar radiation and other sources of radiated and reflected heat.

## 6. SOLAR PANEL

Powers the wireless station during the day and charges the super capacitor for night

operation. Lithium battery provides backup on cloudy days (solar panel is not included with cabled version).

## 7. WEATHER-RESISTANT SHELTER

Provides protection against the elements for the integrated sensor suite's electronic components.

## 8. SOLAR RADIATION AND UV SENSORS (SHOWN WITH VANTAGE PRO2 PLUS)

Includes sensors to track solar radiation, evapotranspiration and UV indices. Time measures are programmable to meet your specific needs. Sensors can be added separately to the Vantage Pro2.

## 9. OPTIONAL MOUNTING POLE


One of several installation options. For more, including our mounting tripod, see page 9.



**View and store your weather data on your personal computer using WeatherLink software.** Optional WeatherLink data logger and software offer additional analyses in a variety of versions. See page 18 for details.



**6152 Wireless Vantage Pro2.** Now includes built-in bubble level for more accurate installation. The aluminum-plated tipping bucket in our rain collector is self-emptying, corrosion resistant and laser calibrated for exceptional accuracy.



*Pictured: 6163 Wireless Vantage Pro2 Plus with 24-Hour Fan-Aspirated Radiation Shield*

Choose the station that's right for you—from 7 different Vantage models

Vantage Vue



Vantage Pro2  
Shown here: 6152



Vantage Pro2 Plus  
Shown here: 6163



Davis accuracy in a self-contained, easy-to-install system.  Includes solar-powered transmitter.	Create a customized professional station with a wide range of options and sensors. Solar-powered transmitter and detachable anemometer.  Choose a cabled station for the most economical installation. Ideal for areas where lightning risk is minimal. Choose wireless for easiest installation, additional sensor options and reduced risk of lightning damage.			Includes UV & solar radiation sensors.  24-hour fan aspiration model achieves maximum accuracy of temperature & humidity readings by circulating the air. Ideal for arid climates.			
--	---	--	--	--	--	--	--

The Davis line of Vantage weather stations is built to provide a full weather system. To maximize your weather watching, a variety of additional sensors and stations are available to make your weather station even more comprehensive.	6250 <b>Wireless</b>  \$395	6152C <b>Cabled</b>  \$495	6152 <b>Wireless</b>  \$595	6153 <b>Wireless w/Fan</b>  \$795	6162C <b>Cabled</b>  \$895	6162 <b>Wireless</b>  \$995	6163 <b>Wireless w/Fan</b>  \$1195
<b>CONSOLE</b>							
Should be run using the included AC-power adapter. Add three C batteries (not included) for backup during power outages.		•			•		
May be run full-time using three C batteries (not included). May also be run using the included AC-power adapter.	•		•	•		•	•
12-hour advance forecast icons	•	•	•	•	•	•	•
24-48 hour advance forecast ticker-tape		•	•	•	•	•	•
Weather center with scroll-through data screens	•						
<b>INTEGRATED SENSOR SUITE</b>							
Anemometer, rain collector, temperature and humidity sensors	•	•	•	•	•	•	•
Detachabale anemometer with 40' (12 m) cable		•	•	•	•	•	•
UV and Solar Radiation Sensors		Optional	Optional	Optional	•	•	•
<b>DATA TRANSFER</b>							
100' (30 m) cable		•			•		
Solar-powered transmitter with battery backup	•		•	•		•	•
<b>RADIATION SHIELD</b>							
Standard radiation shield	•	•	•		•	•	
Daytime Fan-Aspirated Radiation Shield		Optional	Optional		Optional	Optional	
24-hour Fan-Aspirated Radiation Shield				•			•
<b>ADD-ONS</b>							
Additional consoles to view data in more than one location	Optional		Optional	Optional		Optional	Optional
Special-purpose Wireless Leaf & Soil Moisture/Temperature Station			Optional	Optional		Optional	Optional
Wireless Temperature Station			Optional	Optional		Optional	Optional
Wireless Temperature/Humidity Station			Optional	Optional		Optional	Optional
Anemometer/Sensor Transmitter Kit			Optional	Optional		Optional	Optional

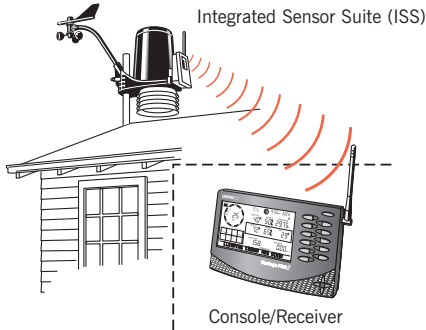


# Three ways to upgrade your Vantage Pro2

## Wireless (Adds \$100)

### Benefits

- Listen to up to 8 channels of data
- Use multiple consoles with 1 station
- Move the console wherever you want



## Plus (Adds \$400)

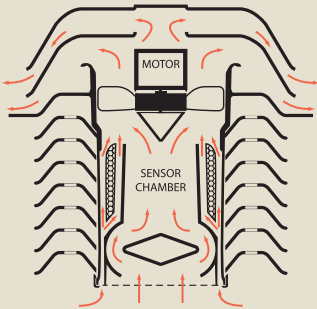
### Benefits

- Solar and UV sensors come pre-installed
- Console calculates ET
- Save \$140 over buying separately
- See page 8 for more information



## 24-Hour Fan-Aspirated Radiation Shield (Adds \$200)

Models 6153 and 6163 include our patented 24-hour fan-aspirated radiation shield for maximum accuracy of temperature and humidity readings. A motor-driven fan draws a constant airflow through the sensor chamber at 500 feet per minute (2.5 m/s). At night, when the effects of radiation are less, the solar-powered model runs on battery power and the airflow slows to 280 feet per minute (1.4 m/s). In far northern or southern latitudes, or in areas with extended periods of heavy cloud cover, there may not be enough sunlight to power the fan or recharge the battery during the winter. However, as the level of sunlight goes down, the need for fan aspiration also diminishes. The fan will start running and the battery will recharge as soon as sufficient sunlight returns.



# Customize your installation

You need flexibility when deciding how to install your equipment. With that in mind, Davis provides a variety of installation options to suit your needs.



## Daytime Fan-Aspirated Radiation Shield Kit

An economical solution for adding the benefits of fan aspiration by retrofitting your wireless or cabled Vantage Pro2 or Pro2 Plus. Less costly than our 24-hour fan-aspirated radiation shield, but nearly 75% as effective in reducing the effects of daytime radiation. With no backup battery, the fan only runs during daylight hours and will cease running at night when solar radiation effects are reduced. Retrofit kit for Vantage Pro2 and Vantage Pro2 Plus includes fan, solar panel, additional radiation shield plates and hardware.

### 7747 Daytime Fan-Aspirated Radiation Shield Kit \$135

PATENTED



## Mounting Pole Kit

Includes 2 galvanized steel poles, connector and mounting hardware. Poles measure 19.5" (0,50 m) and 21" (0,53 m) long. Assemble the 2 together to make a single 37.5" (0,95 m) long pole. Outside diameter is 1.31" (33 mm). Fits the Vantage Pro2 and Pro2 Plus, as well as the Vantage Vue integrated sensor suites.

### 7717 Mounting Pole Kit \$35



## Mounting Tripod

Includes galvanized steel tripod with tilting brackets on the base to mount on a roof or uneven terrain and 2 poles. Each pole measures 36.38" (0,92 m), but can be used together to make a single 69.75" (1,77 m) pole. Fits Vantage Pro2, Vantage Pro2 Plus and Vantage Vue.

### 7716 Mounting Tripod \$75



PHOTO COURTESY OF ABC NEWS

PHOTO COURTESY OF ABC NEWS

# Send and store data directly from outdoor sensors to your personal computer with Weather Envoy

## Weather Envoy™

Weather Envoy, when used along with WeatherLink software, will collect and store the same data set as a Vantage Pro2 console. Connect it to your computer with hardware included with WeatherLink for easy and convenient downloading without a console/receiver. Use WeatherLink's automatic download feature, or manually download to your computer at your convenience, then use the WeatherLink software to view current conditions, graph and chart historical data, or even create your own weather web pages. (Also compatible with WeatherLinkIP.)

Like the wireless Vantage Pro2 console, wireless Weather Envoy can listen to up to 8 transmitters. However, the maximum number of each type of transmitter is limited (see comparison table on page 11).

It can also retransmit data to the console, effectively extending your station's range.

Weather Envoy includes its own barometer and inside temperature and humidity sensors. You can connect an external temperature probe (6475 or 6477) to replace a wireless Envoy's internal temperature probe (see page 16). Both the wireless and cabled versions include an AC-power adapter. Either may also be run using one of our solar power kits. The wireless model can also run on three AA batteries. Expected battery life is 4 to 6 months depending on the logging interval. Batteries should also be added to the cabled model for backup during power outages. **Requires WeatherLink (any model)**



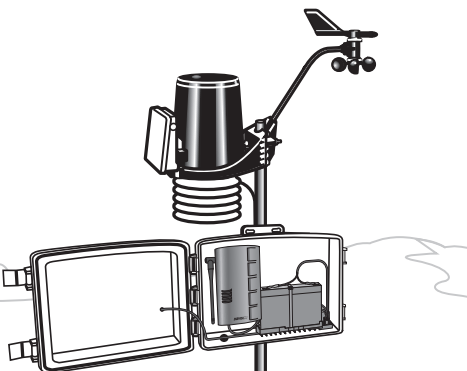
6316 Wireless Weather Envoy \$195

NIST

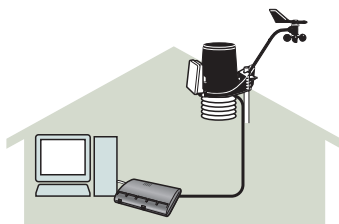


6316C Cabled Weather Envoy \$165

## Cabled Weather Envoy



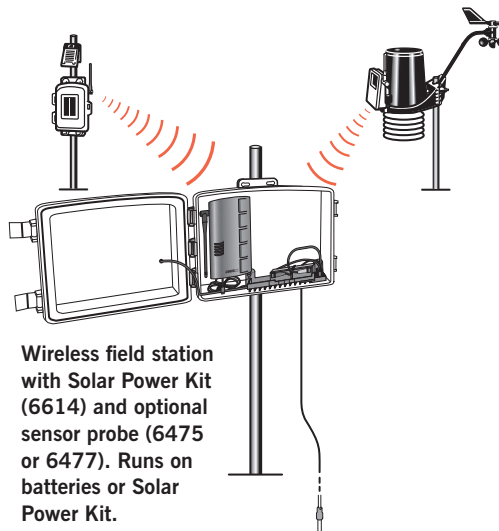
Cabled field station with Heavy Duty Solar Power Kit (6612).



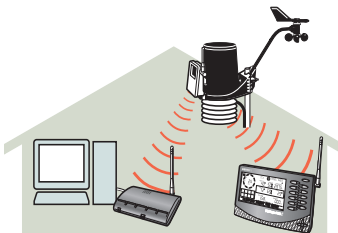
Can be used with one cabled ISS

## Wireless Weather Envoy and Envoy8X


Each can listen to up to 8 transmitting stations



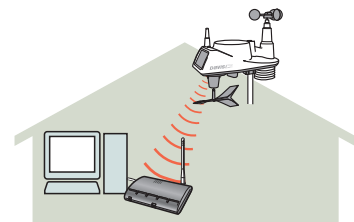
Wireless field station with Solar Power Kit (6614) and optional sensor probe (6475 or 6477). Runs on batteries or Solar Power Kit.



Transmit to both the Weather Envoy and console



Install Weather Envoy or Envoy8X close to your computer using the included USB cable and AC adapter.



Use Weather Envoy in place of Vantage Vue or Vantage Pro2 console.



Retransmit data to Weather Envoy from console



# Envoy8X: Designed for customers who need data from multiple stations

## Envoy8X™

With 32 times the memory of our Weather Envoy, Envoy8X receives and logs data simultaneously from up to 8 transmitting stations, in any combination—even 8 Integrated Sensor Suites or 8 Leaf Wetness & Soil Moisture/Temperature Stations! Doing the math, that means you can get data from 32 soil moisture sensors on one Envoy8X! Includes robust software that allows for data from many sensors and multiple Envoy8Xs to produce very large databases in Microsoft Access, MySQL or Microsoft SQL Server. You select which sensors to log, and choose a logging interval from 10 seconds to 2 hours. You can even add select third-party sensors that report readings in a 0–3 volt range. Data can be easily exported to a spreadsheet program such as Excel, or to

WeatherLink to take advantage of WeatherLink's graphing and reports.

Storage capacity depends upon the logging interval, but is so large that you can download a remote field installation when it's most convenient. For example, an Envoy8X logging 2 Integrated Sensor Suites and 2 Soil Moisture/Leaf Wetness stations at a 15-minute update interval will store **over 365 days** worth of data.

Envoy8X has built-in temperature and humidity sensors, as well as a barometer. The software will report data from those sensors as "inside" data, effectively giving you a ninth "station." You can connect an external temperature probe (6475 or 6477) to replace the Envoy8X's internal temperature probe (see page 16). Receives data from

all Vantage Pro2 and Vantage Vue radios and repeaters. Includes an AC-power adapter; may also be run using a Solar Power Kit (6612 or 6614) or on three AA batteries.

Expected battery life is 1 to 4 months depending on the logging interval.

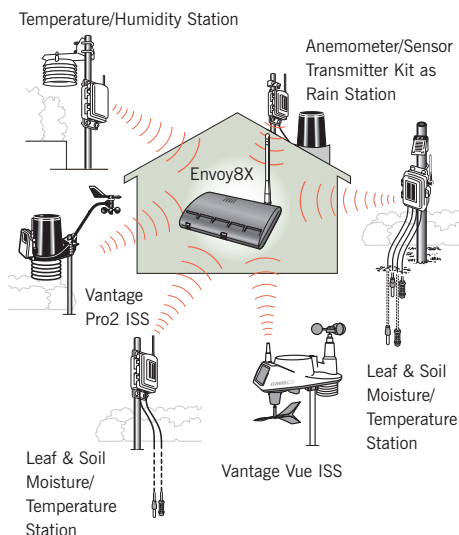
**Requires WeatherLink for Windows (USB or Serial). Not compatible with Vantage Connect.**

6318 Envoy8X \$295



## Envoy8X logs data from all your transmitters

Can listen to as many as 8 transmitting stations in any combination



### Envoy8X Software System Requirements:

Windows XP, Vista or 7 operating system; 32 MB memory (64 MB recommended); VGA/SVGA monitor (800 x 600 or higher recommended). MS Access run-time engine is included. MS Excel, MySQL and SQL Server are not included.

Features	Weather Envoy	Envoy8X
Can listen to up to 8 transmitters	Yes	Yes
Maximum number of integrated sensor suites (ISS)	1	8
Maximum number of Anemometer/Sensor Transmitter kits	1*	8
Maximum number of Leaf & Soil Moisture/Temperature stations	1**	8
Maximum number of Temperature stations	3	8
Maximum number of Temperature/humidity stations	2	8
Stored memory capacity: 1 ISS @ 30 min. update	45 days	5 years
How is data viewed?	On PC using WeatherLink	On PC, using Envoy8X software and WeatherLink
Most frequent logging interval	1 minute	10 seconds
Works with WeatherLinkIP and WeatherLink for Mac	Yes	No
External databases supported	None	Access, MySQL, MS SQL Server
Can export data directly to Excel	No	Yes
Retransmits to another receiver	Yes	No
Works with 3rd-party sensors	No	Yes
Compatible with repeaters	Yes	Yes
Supports 0.1 mph (0.1 m/s) wind speed reading resolution	No	Yes***

\* When used to extend Vantage Pro2 anemometer from the ISS. Otherwise, 0.

\*\* Can use 2 only if one is leaf wetness and one is soil moisture.

\*\*\* When using a Vantage Vue ISS. (Vantage Vue console does not support this resolution.)

# Introducing Vantage Connect: Bringing Even the Most Remote Weather Stations “Within Range” with Cellular Updates

**Real-time weather updates delivered right to your smartphone or computer.**

Vantage Connect offers a new way to connect to your weather data. Now you can get real-time weather data from remote locations that may not have reliable power, but do have good cellular reception, without leaving your home or office. Vantage Connect works with both wireless and cabled weather systems.



## Vantage Connect

Vantage Connect combines the wireless receiving and data collection capabilities of a Vantage Pro2, Vantage Vue and Weather Envoy with cellular technology and an integrated data logger to transmit your weather data to a secure page on WeatherLink.com. View the data online using your computer or smartphone or download data to your PC for analysis, archiving and reporting using WeatherLink software (CD included). Vantage Connect can be configured to send you an immediate email or text message alarm when preset weather conditions, such as high wind or frost warnings, occur.

Partner Vantage Connect with a Vantage Vue ISS or any Vantage Pro2 ISS or additional transmitting stations (see page 13). Vantage Connect can either take the place of your console or work with your console to send your weather directly to the cloud. The cabled Vantage Connect installs using the 100 ft.

(30 m) cable from a cabled ISS. Wireless Vantage Connect has the same 1000 ft. (300 m) wireless range as our Vantage Vue and Vantage Pro2 consoles. You can connect an external temperature probe (6475 or 6477) to replace a wireless Vantage Connect's internal temperature probe (see page 16.)

Vantage Connect is a self-contained, weather resistant, solar-powered unit that comes with mounting hardware, WeatherLink software and your own WeatherLink Network account (see page 19 for more information). Requires an annual service plan and one-time activation fee; see Annual Service Plan for details.

Radio compatible with Vantage Pro2 and Vantage Vue transmitters and repeaters (see page 15). Solar-powered with battery backup. Computer system requirements: Windows XP or above. iPhone and Android compatible.

**6620 Vantage Connect \$695**

**6620C Cabled Vantage Connect \$695**



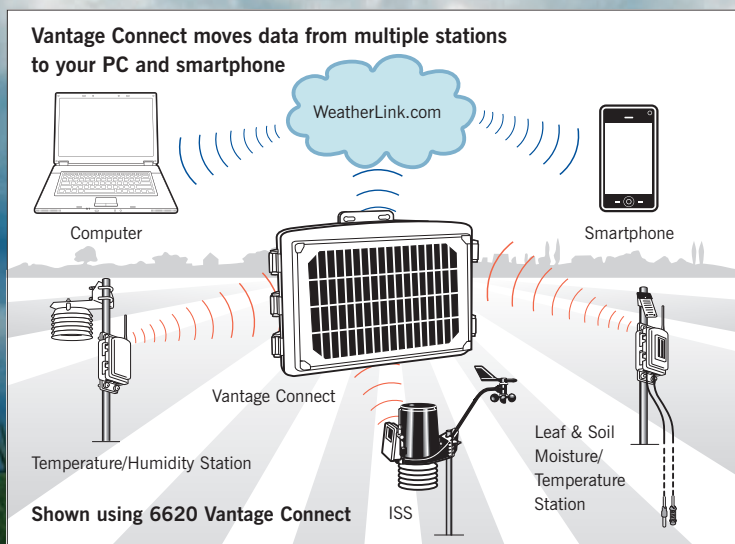
## Annual Service Plan

Hardware requires a \$25 one-time activation fee. Purchase of an annual service plan is necessary. Monthly subscriber fees depend on the frequency of your update interval.

### CHOOSE YOUR PLAN (US ONLY)

Update Interval	Product Number	Annual Service Charge
5 minutes	6632	\$239.40
15 minutes	6634	\$179.40
60 minutes	6636	\$119.40

See [www.weatherlink.com](http://www.weatherlink.com) for product service plan information and availability for customers outside of the US.





# Integrated Sensor Suites

## Vantage Vue Integrated Sensor Suite

Because Vantage Vue's transmitters are radio-compatible with Vantage Pro2, you can mix and match components. The ISS can transmit to Vantage Vue, wireless Vantage Pro2 consoles, wireless Weather Envoy, Envoy8X and Vantage Connect. Mounting pole not included.

**6357 Vantage Vue Integrated Sensor Suite \$225**



Both Vantage Vue and Vantage Pro2 integrated sensor suites can be used with Vantage Connect, wireless Weather Envoy, Envoy8X and with WeatherLink (see page 18).

## Vantage Pro2 Integrated Sensor Suite

Includes all the features of the Vantage Pro2 and Pro2 Plus integrated sensor suites shown on page 8. Compatible with Vantage Vue and Vantage Pro2 consoles, Weather Envoy, Envoy8X and Vantage Connect. Mounting pole not included.

### Wireless Integrated Sensor Suite

**6322 with Standard Radiation Shield \$325**  
**6323 with 24-Hour Fan-Aspirated Radiation Shield \$550**

### Cabled Integrated Sensor Suite\*

**6322C with Standard Radiation Shield \$275**

### Wireless Integrated Sensor Suite Plus with UV and Solar Radiation Sensors

**6327 with Standard Radiation Shield \$725**  
**6328 with 24-Hour Fan-Aspirated Radiation Shield \$950**

**Cabled Integrated Sensor Suite Plus with UV and Solar Radiation Sensors\***  
**6327C with Standard Radiation Shield \$675**

\* Can only be used with a cabled Vantage Pro2 console/receiver or cabled Weather Envoy.



# Add special-purpose stations or sensors

Customize your Vantage Pro2 weather station, Vantage Connect, Weather Envoy or Envoy8X by adding special-purpose stations and sensors. Each can receive data from up to eight different transmitting stations.



## Wireless Leaf & Soil Moisture/Temperature Station (Solar-powered)

Includes a transmitter and backup battery inside a weather-resistant shelter. To view the data for up to 8 stations, add an Envoy8X and WeatherLink (see chart on page 11). Vantage Pro2 console/receiver or Weather Envoy and WeatherLink can only receive data from either:

- A single fully-populated station with 2 Leaf Wetness sensors, 4 Soil Moisture sensors, and 4 Temperature Probes, **OR**
- 2 partially-populated stations, 1 with 2 Leaf Wetness sensors and 2 Temperature Probes, and the other with 4 Soil Moisture sensors and 4 Temperature Probes.

Available in 2 models. Choose the model without sensors (6345), and add only those you need to meet your requirements. Or choose the Complete Soil Moisture/Temperature Station (6345CS), and add 1 or 2 leaf wetness sensors as desired. Compatible with the 6470 Stainless Steel Temperature Probe with 2-Wire Termination.

**6345 Wireless Leaf & Soil Moisture/Temperature Station without sensors \$225**



**6345CS Complete Soil Moisture/Temperature Station with 4 soil moisture sensors and 4 temperature probes \$595**



## Wireless Temperature/Humidity Station (Battery-powered)

Features temperature and humidity sensors inside a protective radiation shield. The transmitter and lithium battery are protected by the weather-resistant shelter. Expected battery life is 6 to 9 months. Can be used with wireless Vantage Pro2 console/receiver, Weather Envoy or Envoy8X and WeatherLink. Includes hardware for mounting on fence post or pole. Mounting pole is not included.

**6382 Wireless Temperature/Humidity Station \$250**



## Wireless Temperature Station (Battery-powered)

Includes stainless steel temperature probe with 25 ft. (7,6 m) cable, transmitter and battery inside weather-resistant shelter and mounting hardware. Compatible with the wireless Vantage Pro2 console/receiver, Weather Envoy or Envoy8X and WeatherLink. Expected battery life is 6 to 9 months.

**6372 Wireless Temperature Station \$195**



## Extend the use of your anemometer

### Anemometer/Sensor Transmitter Kit

With Vantage Pro2 and Weather Envoy, this solar-powered kit allows you to mount the anemometer in a different location than the integrated sensor suite—up to 1,000 ft. (300 m) from your wireless console/receiver. With Envoy8X, you can use this kit with any of our sensors including solar radiation, UV, temperature, anemometer, rain and third-party sensors that report in a range of 0–3 volts. For longer distances, add 1 or more wireless repeaters. Includes weather-resistant shelter for transmitter, solar panel, battery, and mounting hardware.



**6332 Anemometer/Sensor Transmitter Kit \$195**



### Universal Anemometer Interface

Allows you to use an R. M. Young or NRG anemometer to report wind speed and direction information to your Vantage Pro2 through a Vantage Pro2 Integrated Sensor Suite or Anemometer/Sensor Transmitter Kit. It has been tested with the R. M. Young anemometer model number 05103 and with the NRG anemometer, model 1900 NRG #40C. However, the interface is not limited to those products. Solar powered with lithium battery backup. Comes with 40 ft. (12 m) of standard 4-conductor cable.

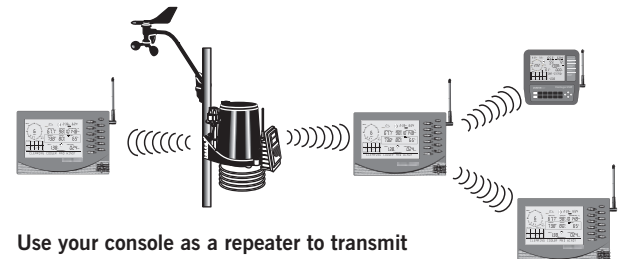


**6336 Universal Anemometer Interface \$195**

## Add another console and get the weather report wherever you are

### Vantage Vue and Wireless Vantage Pro2 Console/Receivers

Add additional Vantage Pro2 or Vantage Vue consoles to display weather data in the den, bedroom, kitchen or even in your neighbor's house, if it's closer than 1,000 ft. (300 m). Vantage Vue transmitters are radio-compatible with Vantage Pro2 so you can mix and match components. Receive data directly from the outdoor sensors or use your console as a repeater, retransmitting the data from 1 console/receiver to another, extending the transmission range up to another 1,000 ft. (300 m). With Vantage Pro2 only, an additional console can receive data directly from any of our special-purpose wireless outdoor sensors (see pages 13–14 for additional details).



Use your console as a repeater to transmit data from one console/receiver to another.

**6351 Vantage Vue Console/Receiver \$195**

NIST



**6312 Wireless Vantage Pro2 Console/Receiver \$295**

NIST





# Extend the range of your wireless station—for miles on end!

For longer distances or to improve reception in troublesome areas, add 1 or more wireless repeaters. Use repeaters in a daisy chain, retransmitting from a single Vantage Pro2 or Vantage Vue Integrated Sensor Suite, or special-purpose station. You can also build a network of repeaters and wireless stations, with some repeaters listening to multiple stations, each with their own unique ID. For use with any Davis wireless transmitter and receiver.

## Long-Range Wireless Repeaters

In our testing, we achieved an incredible 4 miles (6.4 km) of transmission distance using 2 of our long-range repeaters with Yagi antennas. Range varies depending on antenna height, the terrain and foliage, buildings, other man-made structures, and RF interference. Ideal for agricultural or research applications where long distances are an issue. This solar-powered model includes solar panel and lithium backup battery. Antennas are sold separately.

**7654 Long-Range Repeater, Solar-Powered \$300**



REPEATER DISTANCES				
Antenna Combination	Multiplier	Maximum Transmission Distance under optimal conditions **		
Dipole – Dipole *	1.00	1000'	0.2 mile	300 m
Dipole – Omni	1.58	1580'	0.3 mile	475 m
Dipole – Yagi	3.16	3160'	0.6 mile	950 m
Omni – Omni	2.50	2500'	0.5 mile	750 m
Omni – Yagi	5.00	5000'	1.0 mile	1500 m
Yagi – Yagi	10.00	10,000'	1.9 miles	3000 m

\* Dipole antennas are found on all Davis wireless weather stations and standard repeaters.

\*\* Typical distance will be less. Outdoors, line of sight with minor obstructions or interference, typical distance is about 50–80% of the maximum. Through walls or in areas with high RF interference, typical distance may be as low as 20–40% of the maximum.



Long-range repeater with 1 Yagi and 1 Omni antenna.



## Antennas for Long-Range Repeaters

For use with our long-range repeaters. Each repeater requires 2 antennas: 1 to receive data, and another to retransmit it. Omni antennas transmit or receive in all directions. Yagi antennas transmit or receive from a single direction, but have a longer transmission distance. Mix and match to suit your needs using the table above.

**7656 Omni Antenna \$175**

**7660 Yagi Antenna \$150**

Note: FCC regulations require that US customers select from the antennas above; customers outside the US must purchase third-party antennas in compliance with local regulations.



## Standard Wireless Repeaters

Ideal for most applications, uses the same dipole antenna found on all of our wireless stations. Range is up to 1,000 ft. (300 m) outdoors, line of sight. Typical range through walls is 200 ft. to 400 ft. (60 to 120 m). AC-powered model includes power adapter. Solar-powered model includes solar panel and lithium backup battery.

**7626 Standard Wireless Repeater, AC-Powered \$200**



**7627 Standard Wireless Repeater, Solar-Powered \$250**



### 1. Solar Radiation Sensor

Measures the intensity of solar irradiance, enabling display of incident power (Watts per square meter) and cumulative energy (Langleys). Diffuser element and housing are designed specifically for accurate cosine response. Silicon photo diode provides a good match to solar spectrum. Two-piece housing minimizes radiation heating, allows convection cooling of the sensor and prevents the trapping of water or dust. To mount next to a rain collector, add our Sensor Mounting Shelf (not included). Includes 2 ft. (0,6 m) cable.

6450 Solar Radiation Sensor \$160



**NEW DESIGN!**

### 2. UV Sensor

Measures the intensity of the sun burning portion of the UV spectrum (UVA and UVB), closely matching the Erythema Action Spectrum. Allows you to display UV Index, dose rate and daily and accumulated dose. Latest-technology transducer and newly-designed electronics provide greater accuracy and stability. The new comb structure provides improved cosine response accuracy at zenith angles up to 90 degrees. Two-piece housing minimizes radiation heating, allows convective cooling of the sensor and prevents the trapping of water or dust. To mount next to a rain collector add our Sensor Mounting Shelf (not included). Includes 2 ft. (0,6 m) cable.

6490 UV Sensor \$350

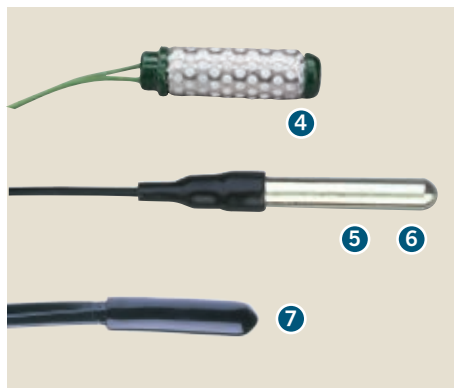
PATENT PENDING



### 3. Sensor Mounting Shelf

For mounting solar radiation and/or UV sensors. Rigid shelf with anodized aluminum posts and stainless steel hardware attaches easily next to the rain collector on the outside of the Vantage Pro2 Integrated Sensor Suite.

6673 Sensor Mounting Shelf \$30



### 4. Soil Moisture Sensor

Uses electrical resistance Watermark soil moisture sensor to measure the moisture level of the soil. Does not require periodic maintenance during the growing season. Simply bury at the desired depth, then monitor moisture levels throughout the season. Add up to 4 sensors to a single Leaf & Soil Moisture/Temperature Station. Includes 15 ft. (4,6 m) cable.

6440 Soil Moisture Sensor \$55



### 5. Stainless Steel Temperature Probe with 2-Wire Termination

Multi-purpose temperature probe with 2.5" (64 mm) long stainless steel housing. Use to measure temperature of air, soil, or water. Add up to four probes to a single Leaf & Soil Moisture/Temperature Station. Includes 15 ft. (4,6 m) direct-burial cable.

6470 Stainless Steel Temperature Probe with 2-Wire Termination \$50



### 6. Stainless Steel Temperature Probe with RJ Connector

Multi-purpose temperature probe with 2.5" (64 mm) long stainless steel housing. Use to measure temperature of air, soil, or water. Use with Weather Envoy, Envoy8X and Anemometer/Sensor Transmitter Kit. Includes 25 ft. (7,6 m) cable.

6475 Stainless Steel Temperature Probe with RJ Connector \$45



### 7. Temperature Probe with RJ Connector

Temperature probe with durable plastic housing. Use to measure temperature of air, soil or water. Use with Weather Envoy, Envoy8X and Anemometer/Sensor Transmitter Kit. Includes 25 ft. (7,6 m) cable.

6477 Temperature Probe with RJ Connector \$18



### 8. Anemometer

Includes both wind speed and wind direction sensors. Rugged components stand up to hurricane-force winds, yet are sensitive to the lightest breeze. Wind-tunnel tested to speeds in excess of 200 miles per hour. Sealed stainless steel ball bearings for long life. Comes complete with mounting hardware. Includes 40 ft. (12 m) cable.

6410 Anemometer \$135



### 9. Leaf Wetness Sensor

Use to monitor the level of surface moisture on foliage, with range from 0 (completely dry) to 15 (saturated). Add up to 2 sensors to a single Wireless Leaf & Soil Moisture/Temperature Station. Includes 40 ft. (12 m) cable.

6420 Leaf Wetness Sensor \$125



### 10. Rain Collector

Designed to meet the guidelines of the World Meteorological Organization, our self-emptying rain collector with tipping bucket is exceptionally accurate. Measures in 0.01" or 0,2 mm increments. Includes 40 ft. (12 m) cable.

7852 Rain Collector \$75



See page 23 for extension cables and maximum cable lengths.



# Installing your Vantage Vue or Vantage Pro2 console, Weather Envoy or Envoy8X outside? Add solar power and shelter.



### 1. Solar Power Kit

Large solar panel powers a wireless console or Weather Envoy inside a weather resistant shelter (outdoor sensors are powered by the solar panel on the sensor suite). Includes 5-watt solar panel, weather-resistant shelter, regulator circuit, 1.4 amp hour 6-volt rechargeable battery, mounting hardware and 10 ft. (3 m) cable.

**6614 Solar Power Kit \$250**

### 2. Heavy-Duty Solar Power Kit

Our large solar panel and a 12 amp hour battery provide enough power for a cabled console and outdoor sensor suite, an Envoy8X or wireless consoles where more power is needed. There is enough room inside the weather resistant shelter to mount an Envoy8X or Weather Envoy. When used with a Vantage Vue or Vantage Pro2 console, mount the console inside a Universal Shelter. Includes 5-watt solar panel, weather-resistant shelter, regulator circuit, 12 amp hour 6-volt rechargeable battery, mounting hardware and 10 ft. (3 m) cable.

**6612 Heavy Duty Solar Power Kit \$275**



### 3. Extra Solar Panel Kit

Provides additional charging power to the battery in your solar power kit (6612 or 6614) or Vantage Connect (6620) for installations where sunlight is limited. The 5-watt solar panel is mounted on a weather-resistant shelter in which a console or Envoy can be mounted. Includes 5-watt solar panel, weather-resistant shelter, mounting hardware and a 4 ft. (1,2 m) cable.

**6616 Extra Solar Panel Kit \$150**

### 4. Universal Shelter

Protects console and other components located outdoors. Weather-resistant enclosure provides protection from the elements for the Vantage Pro2 console/receiver, Vantage Vue console/receiver with or without WeatherLink data logger, Weather Envoy and Envoy8X with WeatherLink data logger. Includes mounting hardware. Measures 13.75" x 10" x 4.18" (34,9 cm x 25,4 cm x 10,6 cm).

**6618 Universal Shelter \$75**



### 5. Telephone Modem Adapter

For transmission of data from any serial port version of our WeatherLink data loggers using a modem.

**6533 Telephone Modem Adapter for WeatherLink for Vantage Vue, Vantage Pro2, and Weather Envoy (not for use with Envoy8X). \$7**

### 6. Rain Collector Heater

Heater and insulation fit neatly inside the rain collector. For use in cold climates to measure freezing rain or the moisture content of snowfall. Requires access to AC power; cannot be run using a solar power kit. Includes 24-watt, 24-volt heater with thermal cut-off switch, control unit, insulating reflective blanket and AC-power adapter. Includes 50 ft. (15 m) cable.

**7720 Rain Collector Heater \$195**

### 7. Radiation Shield

Received 5-Star rating from the World Meteorological Organization. Protects temperature sensors from solar radiation and radiated or reflected heat sources. Multi-plate construction for maximum airflow; use with Wireless Temperature Station or Leaf & Soil Moisture/Temperature Station and all temperature sensors.

**7714 Radiation Shield \$75**

Assembly required.

See [www.davisnet.com/weather/uses](http://www.davisnet.com/weather/uses) to view various ways to use these kits and shelter.

## Handheld wind speed indicators

### WindScribe™

Ultrasonic wind meter reads wind speed, 5-second average and running average. Select from mph, km/h, fpm, m/s, f/s or knots, plus temperature and wind chill in tenths of °F or °C. Sensitive to breezes as low as 0.4 mph (.64 km/h), and as high as 150 mph (241 km/h). Includes 3-volt lithium battery. 3.5 oz (100 grams).



**276 WindScribe \$135**

### Wind Wizard™

Reads wind speed in mph, m/s and Beaufort. Readout dial is supported on sapphire jewel bearings and steadied by a rare-earth magnetic dampening system. Includes vinyl case and wrist lanyard. Folding handle quickly and securely latches into place. No batteries needed. 2.5 oz (71 g).



**281 Wind Wizard \$55.99**

### Turbo Meter™

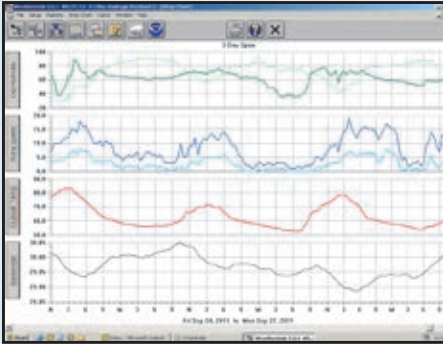
Reads wind speed in mph, knots, fpm or m/s. Turbine suspended on sapphire jewel bearings responds to the lightest of winds. 3-digit display offers excellent viewing contrast both in bright sunlight and at night. Requires 3 AAA alkaline batteries (not included). 3 oz (85 g) not including batteries.



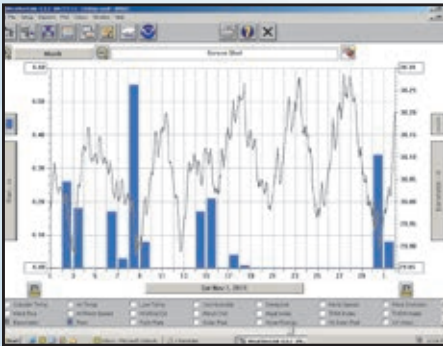
**271 Turbo Meter \$165** **NIST**

# Your weather data, your computer. What could be better?

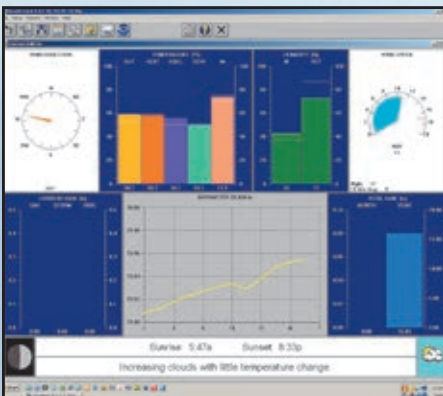
For the ultimate in weather monitoring, add WeatherLink software and data logger to any of our weather stations. The data logger fits neatly into your Vantage Pro2 or Vantage Vue console; or Weather Envoy or Envoy8X to collect and store your weather data. Connect the data logger to your computer to download the data to the software for detailed analysis and graphing. Choose our popular WeatherLinkIP model to automatically upload to the WeatherLink Network or see the chart on page 22 to determine which of our 8 models is best for you.



Graph data on a daily, weekly or yearly basis.



View multiple weather variables at the same time to see their relationships.



Check current conditions at a glance on the instant weather bulletin.

## Expanded Reporting

- **More Weather Data.** View weather information not available on the console, including heating/cooling degree days and fuel-oil demand.
- **Optional Sensor Reporting.** With optional UV and solar radiation sensors, get details on sunburn risk and solar energy.

## Sharing Your Weather Data

- **Create Your Own Reports.** Data can be exported to most popular spreadsheets, databases and word processing programs.
- **Weather Website.** Create a weather website or post weather conditions to a LAN. Add graphs, text lines or scrolling ticker-tapes, and upload other files (such as webcam images) along with weather data.
- **Citizen Weather Observer Program.** Submit your data to the National Weather Service to help develop improved weather prediction models. [www.wxqa.com](http://www.wxqa.com)
- **The GLOBE Program.** Participate with other elementary through high schools in an international weather-related program. [www.globe.gov](http://www.globe.gov)

## Data Storage & Transfer

- **User-Selectable Storage Interval.** Choose 1, 5, 10, 15, 30, 60 or 120 minutes. Store up to six months' worth of data depending on the storage interval.
- **WeatherLink Models with Standard Data Logger.** Log and store data, even when the data logger is not connected to your PC. Transfer the data as often as you like, or leave the software running to transfer it automatically each day.
- **Internet Protocol (IP) Model.** Upload your weather data to the Internet within minutes. No web skills required—WeatherLinkIP does all the work for you!

- **Alarm Output & Irrigation Control Models.** Both include our standard data logger plus a connector block that allows you to connect to your irrigation system, or to a heater, fan or other device.
- **Streaming Data Logger Models.** Provide a continuous stream of data to a PC or to a ham radio with a TNC modem.

## WeatherLink with Standard Data Logger

Our most popular models, for everyone from the home weather buff to the most demanding scientific user. Available in versions for both PC and Mac. (Mac versions do not include all features; see the "Notes" in the chart on page 22.) All models include data logger, download cable, software on CD, *Getting Started Guide* and on-line help. (Envoy8X is compatible only with the 6510USB and 6510SER.)

**WeatherLink for Vantage Pro2 and Vantage Vue**  
**6510USB Windows USB Version \$165**  
**6510SER Windows Serial Version \$165**  
**6520 Mac® OS X Version \$165**



Data logger fits neatly into all Vantage Pro2, Vantage Vue, and Envoy models. (Appearance varies depending on model.)



# Easily view your weather data on the web

WeatherLink.com is Davis' global weather network with thousands of weather stations reporting. Each reporting station has its own page on the site and is shown on the map as a temperature-color-coded dot that makes it easy to see temperatures worldwide. Click on a dot to see current weather conditions for that station. Each WeatherLink.com account also includes a private page with enough storage capacity to store up to two years' worth of weather data.



WeatherLinkIP data logger installed in Vantage Vue console.

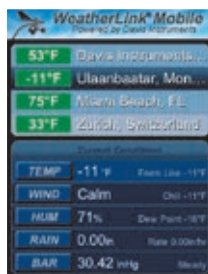
Adding your station to the WeatherLink Network is as simple as "plug-and-play"—no web skills needed! Simple configuration steps are required to upload to third-party sites or set e-mail alert conditions.

#### On WeatherLink.com you can:

- Automatically upload data to third-party weather sites including CWOP (Citizen Weather Observer Program), Weather Underground, the GLOBE Program and more.
- Get e-mail alerts of current weather conditions or simple alarm conditions.
- Download the data to your PC for all the same powerful charting, graphing and analysis of WeatherLink software. Extra User License Kits allow you to download the data independently to multiple PCs—ideal for schools, agriculture, scientific fieldwork and remote locations.
- Store four times the data that can be stored on your data logger alone.
- View your data on the WeatherLink.com map or your iPhone or Android app.
- Allow others to view your current weather data, or flag your page as private.

#### Free Mobile Apps

See your WeatherLink Network station's data on your smartphone. Scan the applicable QR code below or search for WeatherLink on iTunes or the Google Play Store.



6556 WeatherLink iPhone App



6557 WeatherLink Android App

## Below are three ways to join the WeatherLink Network:

### WeatherLinkIP

You can post your weather data directly to WeatherLink.com without a PC using WeatherLinkIP. Simply plug the data logger into the back of your Vantage Pro2 or Vantage Vue console, or Weather Envoy and connect the cable to your cable/DSL/wireless broadband router. Within minutes, you'll be able to see your weather data live on the Internet. WeatherLinkIP uploads your data automatically even when your PC is not running—in fact, a PC is not even required to upload data! **Not compatible with Envoy8X. A router or hub and Internet service is required. No annual subscription required.**

6555 WeatherLinkIP \$295



### WeatherLink Network Annual Subscription\*

for WeatherLink Serial and USB Data Loggers. Makes any Davis weather station (including classic Vantage Pro, Monitor, Wizard and Perception stations) into a WeatherLink.com station. With the annual subscription, your weather data is automatically uploaded to WeatherLink.com as long as your computer is on, and the software is running. **Not compatible with Envoy8X. Requires a PC, WeatherLink v6.0 (upgrade for free on [www.davisnet.com/support/weather/downloads](http://www.davisnet.com/support/weather/downloads)) and Internet service. Not required for WeatherLinkIP (6555) or Vantage Connect (6620).**

6558 WeatherLink Network Annual Subscription \$30/year

### Vantage Connect

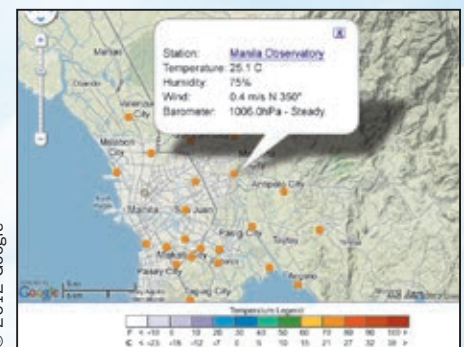
A WeatherLink Network page is included with the purchase of the Vantage Connect (6620). For more details, see page 12.



## See it now at [www.WeatherLink.com](http://www.WeatherLink.com)

WeatherLink® Network			
Carlinville, Illinois			
Current Conditions as of 3:41 PM Tuesday, October 23, 2012			
Station Summary	Current	Today's Highs	Today's Lows
Outside Temp	69.4 F	70.7 F	3:02 PM 61.3 F
Outside Humidity	81%	90%	10:47 AM 75%
Inside Temp	80.5 F	80.5 F	3:27 PM 78.6 F
Inside Humidity	38%	38%	12:00 AM 38%
Heat Index	71.0 F	72.0 F	2:23 PM
Wind Chill	65.0 F	65.0 F	61.0 F
Dew Point	63.0 F	65.0 F	2:16 PM 57.0 F
Barometer	29.859"	29.944"	8:55 AM 29.850"
Bar Trend	Falling Slowly		
Wind Speed	2 Mph	16 Mph	12:07 PM
Wind Direction	SSW 155°		
Solar Radiation	207 W/m <sup>2</sup>	714 W/m <sup>2</sup>	1:08 PM
UV Radiation	0.0 Index	0.8 Index	11:27 AM
12 Hour Forecast	Partly Cloudy. Rain within 12 hours		

See your weather data on your private page from any Internet-connected computer.



© 2012 Google

Click on stations worldwide to see a summary of current conditions.

WeatherLink® Network			
Savines le Lac, France			
12°	HIGH 21°C	at 11:31	
	LOW 9°C	at 04:15	
Wind	Calm	High Gust: 14 kph at 04:28	
Humidity	81%	Feels Like: 10°C	
Rain	0.3mm	Seasonal Total: 623.0mm	
Barometer	1025.3mb	Rising Slowly	

See detailed, current weather data for any station worldwide.

**Integrated Pest Management Modules**

Integrated Pest Management Modules (IPM) link your weather data to actual pest risk, giving you a powerful new tool in protecting your crops from pest damage. These add-on modules generate stepped risk levels to warn you when conditions are most susceptible to pest development. For full use of all the modules, we recommend:

- Vantage Pro2 or Pro2 Plus Weather Station
- Wireless Leaf & Soil Moisture/Temperature Station (without sensors)
- Leaf Wetness Sensor
- WeatherLink for Windows
- Vantage Connect for remote access to your weather data

While each software comes loaded with pest models for all known pests (including diseases, insects and mites), you can completely customize your IPM software to track the pests specific to your area. That data is transformed into a color-coded spreadsheet, illustrating the highest risk potentials in red. Because you use real-time data from your own vineyard or orchard weather sensors, the software's updated pest development algorithms will provide you with the most accurate, crop-specific risk assessment available. For use with all WeatherLink models (Mac excluded).

- 6571 Integrated Pest Management Module for Grapes \$495**
- 6572 Integrated Pest Management Module for Apples & Pears \$495**
- 6573 Integrated Pest Management Module for Stone Fruits \$495**
- 6574 Integrated Pest Management Module for Nut Trees \$495**



**NEW!**

**PEST RISK ASSESSMENT SUMMARY**

Color-coded to identify which pests currently pose a danger to crops and sorted by severity level.

**DATA PANE**

Displays last 6 weeks of a particular pest's activity.

**Pest Risk Assessment Summary**

Pest Name	Risk Index / Degree Days	Risk Level	Current Stage
Light Brown Apple Moth of Grape	491.78	(4) High	Larva - 34% done
Variegated Cutworm of Grape Lab Studies	507.34	(4) High	Larva - 53% done
Orange Tortrix of Grape	575.97	(4) High	Larva - 45% done
Redbanded Leafroller of Grape	508.71	(4) High	First Emergence of Larva
Grape Phylloxera	579.34	(4) High	Second Generation
Western Grapeleaf Skeletonizer	405.61	(4) High	Larva - 12% done
European Grapevine Moth	353.87	(4) High	Larva - 49% done
Glassy-winged Sharpshooter of Grape	266.65	(4) High	Egg Hatch - 8% done
Grape Berry Moth Pennsylvania	439.66	(4) High	Larva - 76% done
Phomopsis Cane & Leaf Spot of Grape Catawba	31.67	(3) Moderate	
Phomopsis Cane & Leaf Spot of Grape Seyval	33.26	(3) Moderate	
Grape Scale	353.87	(3) Moderate	First Generation Crawlers
Japanese Beetle of Grape	353.87	(2) Low	Egg Hatch - 54% done
Grape Root Borer	353.87	(2) Low	Larva - 18% done
Anthracnose of Grape	3.67	(1) None	
Grape Berry Moth Arkansas	353.87	(1) None	First Generation of Eggs
European Red Mite of Grape Males	324.11	(1) None	Generation Time
Omnivorous Leafroller of Grape	411.85	(1) None	Egg - 82% done
European Red Mite of Grape Females	324.11	(1) None	Generation Time
Pacific Spider Mite of Grape	300.84	(1) None	Generation Time
European Corn Borer of Grape	353.87	(1) None	Larva - 94% done
Eastern Grape Leafhopper	353.87	(1) None	Egg - 95% done
Potato Leafhopper of Grape Field Studies	288.34	(1) None	Egg - 84% done
Potato Leafhopper of Grape Lab Studies	288.34	(1) None	Egg - 88% done
Powdery Mildew of Grape	0.00	(1) None	Conidial
<b>Downy Mildew of Grape</b>	<b>0.00</b>	<b>(1) None</b>	
Twospotted Spider Mite of Grape California	273.76	(1) None	Generation Time
Western Grape Leafhopper	340.16	(1) None	Egg - 83% done
Botrytis Bunch Rot of Grape	20.96	(1) None	
Black Rot of Grape	4.00	(1) None	

**Downy Mildew of Grape**

Risk Index

100  
50  
0

05/05/11 Day 06/18/11

Hourly Table Daily Table **Last 6-week Plot** Export

**Downy Mildew of Grape**

Downy mildew, caused by the obligate parasite *Plasmopara viticola*, is potentially one of the most destructive diseases of grape in the world. The disease is especially serious in climates with abundant rainfall, high relative humidity, and prolonged periods of wetness on leaves and fruits. The fungus infects all parts of the grape vine. It causes losses by killing leaf tissues and defoliation. Also, it rots the ripening grapes and weakens, dwarfs, and kills the young shoots. First symptoms are yellow circular spots with an oily appearance on the upper leaf surface. On the underside of the leaf surface the fungus appears as a dense, white, cottony growth. The young berries are susceptible. They appear covered with a downy growth.

**PEST DESCRIPTION PANE**

Learn more about the pests that can potentially damage your crop.

**PEST IMAGE**

Provides a picture of the pest to help you easily identify it when you are in the field.

**REQUIRES:** *Vantage Pro2 or Vantage Pro2 Plus with a Wireless Leaf & Soil Moisture/Temperature Station and Leaf Wetness Sensor; and WeatherLink for Windows (any model), version 5.6 or later. Windows XP SP3 or above. Compatible with Weather Envoy and Envoy8X.*



## IPM for Grapes



- European Red Mite
- Glassy-winged Sharpshooter
- Grape Berry Moth
- Grape Phylloxera
- Grape Root Borer
- Grape Scale
- Japanese Beetle
- Light Brown Apple Moth
- Omnivorous Leafroller
- Orange Tortrix
- Pacific Spider Mite
- Potato Leafhopper
- Redbanded Leafroller
- Twospotted Spider Mite
- Variegated Cutworm
- Vine Mealybug
- Western Grape Leafhopper
- Western Grapeleaf Skeletonizer

### DISEASES

- Anthracnose
- Black Rot
- Botrytis Bunch Rot
- Downy Mildew
- Phomopsis Cane & Leaf Spot
- Powdery Mildew

### PREDICTS 21 INSECTS AND MITES:

- Eastern Grape Leafhopper
- European Corn Borer
- European Grapevine Moth

## IPM for Apples & Pears



### DISEASES AND MODELS EMPLOYED

- 4 Apple Scab Models (Ascospore Maturity, Modified Mills Table & Revised Mills Table, A-Scab)
- 3 Fire Blight Models (CougarBlight, Maryblyt, Billings Integrated System)
- 2 Sooty Blotch & Flyspeck Models (Brown & Sutton, Cool Climate)
- Powdery Mildew of Apple
- Brown Spot of Pear
- Cedar Apple Rust
- Black Rot of Apple (Leaf & Fruit)
- Phenology Model of Apple Tree

### PREDICTS 22 INSECTS AND MITES:

- Apple Maggot
- Codling Moth
- European Red Mite
- Fruittree Leafroller
- Green Apple Aphid
- Japanese Beetle
- Light Brown Apple Moth
- Lygus Bug
- Mediterranean Fruit Fly
- Obliquebanded Leafroller
- Omnivorous Leafroller
- Orange Tortrix
- Oriental Fruit Moth
- Pacific Spider Mite
- Pandemis Leafroller
- Potato Leafhopper
- Redbanded Leafroller
- San Jose Scale
- Spotted Tentiform Leafminer
- Tufted Apple Bud Moth
- Twospotted Spider Mite
- White Apple Leafhopper

## IPM for Stone Fruits



### PREDICTS 18 INSECTS AND MITES:

- Codling Moth
- European Red Mite
- Fruittree Leafroller
- Green Peach Aphid
- Japanese Beetle
- Lygus Bug
- Obliquebanded Leafroller
- Omnivorous Leafroller
- Orange Tortrix
- Oriental Fruit Moth
- Pacific Spider Mite
- Peach Twig Borer
- Peachtree Borer
- Plum Curculio
- Plum Fruit Moth
- San Jose Scale
- Twospotted Spider Mite
- Western Cherry Fruit Fly

### DISEASES AND MODELS EMPLOYED

- American Brown Rot
- Cherry Leaf Spot
- European Brown Rot
- Peach Leaf Curl
- Powdery Mildew of Cherry
- Prune Rust
- Shot Hole of Cherry and Peach
- Phenology Model of Peach, Plum & Prune, Nectarine, Apricot and Sweet Cherry Trees

## NEW! IPM for Nut Trees



### DISEASES PREDICTED & MODELS EMPLOYED

- Alternaria Leaf Spot of Almond
- Anthracnose of Almond
- Panicle and Shoot Blight of Pistachio
- Pecan Scab
- Walnut Blight

### INSECTS & MITES PREDICTED

- Codling Moth
- European Red Mite
- Fruittree Leafroller
- Lygus Bug
- Navel Orangeworm
- Obliquebanded Leafroller
- Oriental Fruit Moth
- Pacific Spider Mite
- Peach Twig Borer
- Peachtree Borer
- San Jose Scale
- Twospotted Spider Mite
- Walnut Husk Fly

## Agricultural/Turf Management Software Module

Optional software module adds specialized reports for farmers, growers and turf managers with user-defined growing season and 24-hour period. Software reports:

- Evapotranspiration
- Chilling requirements
- Leaf wetness and soil temperature hours
- Growing degree-days
- Temperature-humidity hours
- Crop water management (with irrigation values and user-entered K-factor profiles)

For use with all WeatherLink models (except Mac version). Some reports require the use of optional sensors (e.g. temperature probes, leaf wetness sensor, etc.). Evapotranspiration reports require data from a solar radiation sensor.

### 6511 Agricultural/Turf Management Module \$95



## E-Mail/Phone Alert Software Module

Be alerted whenever conditions approach critical—24/7. Choose e-mail for detailed information on alarm conditions plus regularly scheduled updates on current weather conditions. Use the alert to send a text to your cell phone.

For use with all WeatherLink models (Mac excluded). Because systems vary, the phone alert may not work outside the USA.

### 6512 E-Mail/Phone Alert Module \$35



# Critical real-time data right when you need it


## WeatherLink for Alarm Output with Connector Block

Now you can automatically turn heaters, fans and other devices on or off using your weather station. For each of 4 outputs, you can enter up to 8 different weather parameters. Enter threshold values for each, select from 9 different test conditions, and link the entries together as you choose. For example, you could activate a fan to cool your house—but only if the difference between the inside and outside temperatures is more than 5°F, it's more than 72°F inside and it's between 5:00 p.m. and 6:00 a.m. Our connector block provides the interface between your weather station and an electrical device. For high-power devices, you may also need to add electrical relays (not supplied by Davis). Connection to a PC is not required except for initial setup.

**6544 WeatherLink for Alarm Output \$295** 

## WeatherLink for Irrigation Control with Connector Block


Use your weather station to turn your irrigation system on or off automatically. Connector block connects directly to many irrigation systems. For industrial controllers, provides electronic pulses for wind, rain, and ET. For homeowners, looks at rain and ET values to determine when to inhibit watering. Can also set console alarms to inhibit watering when temperatures are too low or winds are too high. ET monitoring requires solar radiation sensor. Connection to a PC is not required except for initial setup.

**6560 WeatherLink for Irrigation Control \$295** 



## WeatherLink for Emergency Response Teams with Streaming Data Logger and CAMEO link

For use with the free CAMEO (Computer-Aided Management of Emergency Operations) software developed by NOAA and the EPA. With Vantage Pro2, Vantage Vue or Weather Envoy, provides the real-time weather data needed to map the footprint of a hazardous plume, predict its dispersion and help make critical public safety decisions—all at just a fraction of the cost of other systems. For more about CAMEO, visit [www.epa.gov/emergencies/content/cameo/index.htm](http://www.epa.gov/emergencies/content/cameo/index.htm).

**6550 WeatherLink for Emergency Response Teams \$295** 

## WeatherLink for APRS with Streaming Data Logger

For ham radio operators, including storm chasers and volunteer weather watchers. Connects a Vantage Pro2 console, Vantage

Vue console or Weather Envoy to a ham radio with TNC modem for instant transmission of both your location and the local weather conditions via APRS. Connection to a PC is not required except for initial setup.

**6540 WeatherLink for APRS \$195** 

## Choose the WeatherLink model that suits your needs

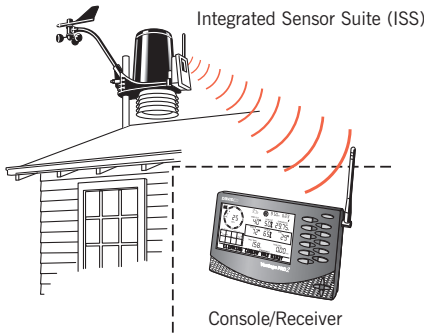
To get the most out of WeatherLink, choose the model that's right for you. All share the powerful weather data logging and reporting features discussed on page 18, while some add special features designed for specific user groups.

Extra User License Kit includes software on CD and extra user license.

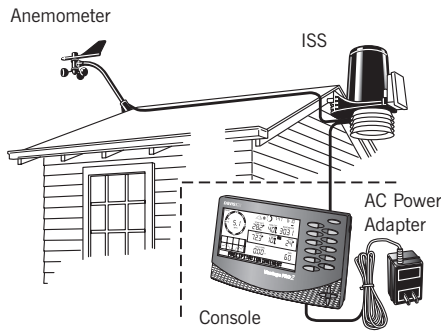
SYSTEM REQUIREMENTS	MODEL	PRICE	FOR USE WITH	DESIGNED FOR	NOTES	EXTRA USER LICENSE KIT
<b>Windows, USB</b> Windows XP and above	<b>6510USB</b>	<b>\$165</b>	Vantage Pro2, Vantage Vue, Weather Envoy or Envoy8X	General Purpose	For PCs with USB connections.	<b>6510X \$25</b>
<b>Windows, Serial</b> Windows XP and above	<b>6510SER</b>	<b>\$165</b>	Vantage Pro2, Vantage Vue, Weather Envoy or Envoy8X	General Purpose	For PCs with serial port connections.	<b>6510X \$25</b>
All models with streaming data loggers or connector blocks include all our normal WeatherLink features, plus additional features designed for special purposes.  To download one of these models via USB, add our # 8434 USB-to-Serial Cable \$20	<b>6540</b>	<b>\$195</b>	Vantage Pro2, Vantage Vue or Weather Envoy	APRS (Ham Radio)	Connects to a ham radio with TNC modem for instant streaming transmission of both your location and the local weather conditions via APRS (Automatic Packet Reporting System).	<b>6510X \$25</b>
	<b>6544</b>	<b>\$295</b>	Vantage Pro2, Vantage Vue or Weather Envoy	Alarm Output	Use to turn heaters, fans or other devices on or off depending on weather conditions. (For high-power devices, you may also need to add electrical relays.) Includes connector block.	<b>6510X \$25</b>
	<b>6550</b>	<b>\$295</b>	Vantage Pro2, Vantage Vue or Weather Envoy	Emergency Response	For use with the free CAMEO software developed by NOAA and the EPA (not included). Provides streaming weather data to map a hazardous plume and predict its dispersion.	<b>6510X \$25</b>
	<b>6560</b>	<b>\$295</b>	Vantage Pro2, Vantage Vue or Weather Envoy	Irrigation Control	Connects to many irrigation systems. Provides electronic pulses for wind, rain, and ET, or uses the alarm settings in the console. Includes connector block.	<b>6510X \$25</b>
<b>Internet</b> DSL or cable connection and router with free ethernet port. Windows XP and above	<b>6555</b>	<b>\$295</b>	Vantage Pro2, Vantage Vue or Weather Envoy	Internet Updates	View downloaded data on your own weather website and be part of the WeatherLinkIP community.	<b>6510X \$25</b>
<b>Mac</b> Mac OS X v 10.1 or above, Intel Mac Compatible	<b>6520</b>	<b>\$165</b>	Vantage Pro2, Vantage Vue or Weather Envoy	General Purpose	Does not log data from leaf wetness, soil moisture, solar radiation or UV sensors. Does not include Citizen Weather Observer or GLOBE capabilities. May not be used with E-Mail/Phone Alert or Agricultural/Turf Management Modules.	<b>6520X \$25</b>



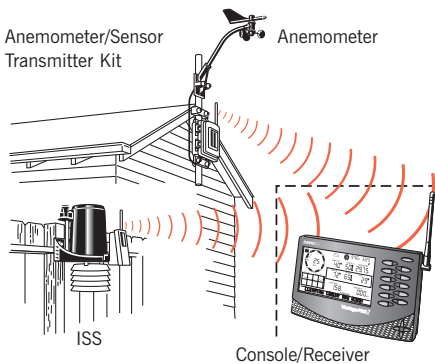
**WIRELESS VANTAGE PRO2**



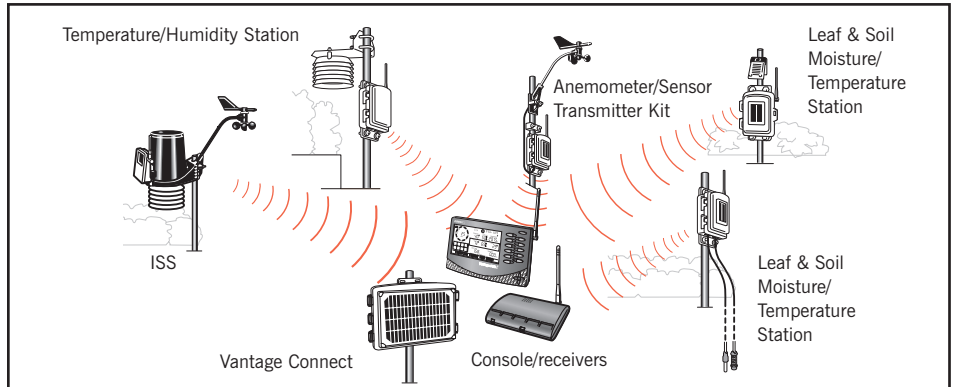
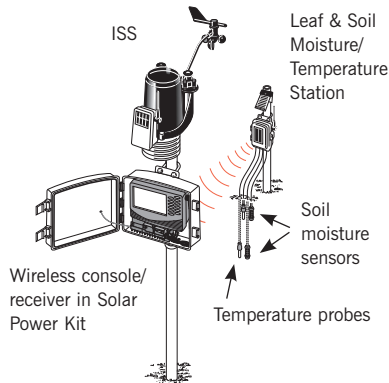
**REMOTE ANEMOMETER**



**ANEMOMETER/SENSOR TRANSMITTER KIT**



**FIELD STATION SHOWING SOLAR POWER KIT & SOIL MOISTURE SENSORS**



Each Vantage Pro2, Weather Envoy, Envoy8X and Vantage Connect console/receiver can receive data from up to eight different transmitting stations.

MAXIMUM NUMBER OF EACH STATION TYPE (TOTAL # OF STATIONS CANNOT EXCEED 8)			
Transmitting Station	Shown on Console		Logged by WeatherLink
	Vantage Pro2	Vantage Vue	
Integrated Sensor Suite (ISS)	1	1	1
Anemometer/Sensor Transmitter Kit	1 †	0	1 †
Leaf & Soil Moisture/Temperature Station	2 *	0	2 *
Temperature Station	8	0	3 **
Temperature/Humidity Station	8	0	2 **

\* One fully-populated station or two partially-populated stations.

\*\* WeatherLink will log a maximum of A) 3 Temperature Stations or B) 2 Temperature Stations and 1 Temperature/Humidity Station or C) 1 Temperature Station and 2 Temperature/Humidity Stations.

† System can only listen to 1 anemometer at a time. If an anemometer is used with your ISS, then the anemometer on the anemometer/sensor transmitter kit will not register.

**EXTENSION CABLES**

Our Standard 4-Conductor Extension Cables include a coupler kit (protective shell; cable coupler; and 5 waterproof, silicone-filled, crimp-style splice connectors) for joining two cables together, indoors or out. Use the chart below to determine maximum cable lengths.

7876-008	8' (2.4 m)	\$10
7876-040	40' (12 m)	\$18
7876-100	100' (30 m)	\$40
7876-200	200' (61 m)	\$70

Product	Cable Use	Included Cable Length	Maximum Cable Length
Wireless Vantage Pro2	Anemometer to Integrated Sensor Suite	40' (12 m)	240' (73 m)*
Cabled Vantage Pro2	Anemometer to Integrated Sensor Suite	40' (12 m)	240' (73 m)*
	Console to Integrated Sensor Suite	100' (30 m)	1000' (300 m)
WeatherLink for Vantage Pro2 and Vantage Vue (serial port versions)**	Data Logger to Serial Port	8' (2.5 m)	48' (14.6 m)
Solar Radiation Sensor (6450)	Sensor to Integrated Sensor Suite	2' (0.6 m)	125' (38 m)
UV Sensor (6490)	Sensor to Integrated Sensor Suite	2' (0.6 m)	125' (38 m)
Stainless Steel Temperature Probe with RJ Connector (6475)	Probe to Wireless Temperature Station, Weather Envoy, Envoy8X, or Anemometer/Sensor Transmitter Kit	25' (7.6 m)	200' (61 m)
Temperature Probe with RJ Connector (6477)			
Leaf Wetness Sensor (6420)	Sensor to Wireless Leaf & Soil Moisture/Temperature Station	40' (12 m)	200' (61 m)
Anemometer (6410)	Sensor to Integrated Sensor Suite or Anemometer/Sensor Transmitter Kit	40' (12 m)	240' (73 m)*
Universal Anemometer Interface (6336)	Universal Anemometer Interface to Integrated Sensor Suite or Anemometer/Sensor Transmitter Kit	40' (12 m)	240' (73 m)*
Rain Collector (standalone, 7852)	Collector to Integrated Sensor Suite or Anemometer/Sensor Transmitter Kit	40' (12 m)	900' (270 m)

\* **Anemometer Cables:** Maximum displayable wind speed decreases as the length of cable increases. At 140' (42 m) of cable, the maximum wind speed displayed is 135 mph (60 m/s). At 240' (73 m) of cable, the maximum wind speed displayed is 100 mph (45 m/s).

\*\* **WeatherLink USB:** Extension cables may be purchased from a computer supplier.

To extend the cables on the Temperature Probe (6470), Soil Moisture Sensor (6440), and Rain Collector Heater (7720), please call us directly.

# How Will You Use Your Weather Station?


Davis weather stations are used around the world to keep weather observers informed. While real user stories are highlighted in our Davis E-Newsletter, we've created a few examples to give you an idea of the many ways you can create the perfect weather system.

## The Weather Buff

He loves to watch the weather and over the years has installed more than one drugstore thermometer on his patio. He wanted a high quality weather station that could give him accurate readings on wind, temperature, humidity, barometer and rain; all displayed clearly on a console—while staying within his budget. He was impressed with how simple Vantage Vue was to install and with all the information it provided on the console—historical data, forecast icons, and graphs—and the Weather Center's extra information. He added WeatherLinkIP and learned how simple it was to upload his data to the Internet.

- Affordable
- Easy to install
- Add WeatherLinkIP for simple online sharing



THE BUFF'S SYSTEM	
Vantage Vue, 6250	
Mounting Pole Kit, 7717	
WeatherLinkIP, 6555	
ON HIS WISH LIST	
Additional console for the garage, 6351	
<b>PRICE AS SHOWN: \$725</b>	


## The Professional Weather Watcher

He is serious about the weather. He wanted weather readings that could be reported to NOAA and CWOP. He chose the Vantage Pro2 system so that he could mount the anemometer on a 30 ft. tower while keeping his rain and other sensors at 6 ft. He knew a Davis weather station would be durable—a very important fact because he lives where summers are hot, winters are snowy and the hurricane-force winds are a late summer highlight. He chose the Vantage Pro2 with 24-hour Fan-Aspirated Radiation Shield and added a Rain Collector Heater. Living where weather can do some serious damage, he wanted to help his community prepare for severe weather via his website and his ham radio, so he added WeatherLinkIP.

He wanted to see his data in the living room as well as in his radio shack, so he added a Vantage Vue console. He also wanted to monitor the temperature of the pond that is 1500 ft. (457,2 m) from his back deck, so the latest addition to his system was a wireless Temperature/Humidity Station and a standard wireless repeater.

- Separable sensors for greatest wind accuracy and professional siting
- Ability to add special-purpose stations
- UV and Solar sensors available
- Can download data from WeatherLinkIP for NOAA and CWOP reporting



THE PRO'S SYSTEM	
Vantage Pro2 with 24-Hour Fan-Aspirated Shield, 6153	
Mounting Tripod, 7716	
Mounting Pole Kit, 7717	
WeatherLinkIP, 6555	
Rain collector heater, 7720	
Wireless Temperature Station, 6372	
Standard Wireless Repeater, solar powered, 7627	
Vantage Vue console, 6351	
ON HIS WISH LIST	
Solar and UV Radiation Sensors with shelf, 6450, 6490, & 6673	
<b>PRICE AS SHOWN: \$1,980</b>	




## The Vintners

They found the perfect vineyard on a rolling hillside and sank their savings into the dream of raising grapes and producing award-winning wines. Even though their climate, with its foggy, cool summers, mild winters and infrequent frosts is ideal, they still have to make the daily weather-based decisions that determine the success—or failure—of their crop. They needed real-time data from their own vineyard's micro-climate, which happens to be miles from their office; miles from anything, in fact. They chose a Vantage Pro2 Plus Integrated Sensor Suite and installed Vantage Connect to bring that remote station's data right into their office via a cellular connection. They use WeatherLink software to log and store data to use in future growing seasons. They added a Wireless Leaf and Soil Moisture/Temperature Station with 1 leaf wetness sensor, 1 soil moisture sensor and 1 soil temperature probe. This allows them to gather ET data for irrigation decisions and use the Integrated Pest Management Module for Grapes to track potential pest and disease risk. They dream of expanding their vineyard and adding weather stations in remote fields. They need the durability, accuracy and update speed of Davis stations; and the flexibility to grow and add on to their system offered by Vantage Connect.

- Full agricultural functionality
- Real-time data communicated via cellular connection from a remote station
- UV and solar sensors provide ET data for use in irrigation
- Integrated Pest Management Module includes ALL grape pests
- WeatherLink data archives enhance this and future growing seasons



THE VINTNER'S SYSTEM	
Vantage Connect, 6620	
Vantage Pro2 Plus with 24-Hour Fan-Aspirated Radiation Shield ISS, 6328	
Wireless Leaf & Soil Moisture/Temperature Station, 6345	
Leaf Wetness Sensor, 6420	
Soil Moisture Sensor, 6440	
Stainless Steel Temperature Probe with 2-Wire Termination, 6470	
Integrated Pest Management Module for Grapes, 6571	
Vantage Connect Service Plan with 15-minute update interval, 6634	
Mounting tripod, 7716	
ON THEIR WISH LIST	
A really good growing season	
<b>PRICE AS SHOWN: \$2,670</b>	
<b>ANNUAL SERVICE PLAN: \$179.40</b>	
<b>VANTAGE CONNECT HARDWARE ONE-TIME ACTIVATION FEE: \$25</b>	


## The Wind Researcher

She's a researcher overseeing graduate students who are studying wind energy. Her team needed wind data from several sites to see how wind moves through the campus. Her colleagues were also interested in temperature and humidity. She started with a Vantage Pro2 on the roof of the biology building, and wanted to add 2 Vantage Vue integrated sensor suites on buildings nearby. Rather than log data using 3 consoles, our researcher chose Envoy8X. She still uses her Vantage Pro2 console to follow the weather on the biology building. Adding the Envoy8X allows her to listen to any combination of 8 integrated sensor suites and anemometers and use a WeatherLink data logger and the commercial grade database software included with Envoy8X to easily compile her data into 1 database.

With Envoy8X, our researcher not only added the 2 Vantage Vue integrated sensor suites, she installed 5 additional anemometers with Anemometer/Sensor Transmitting Kits. With data coming from around the campus, she added a long-range repeater so that all 8 stations are logged by the 1 Envoy8X. Now she has 1 database with data from all the anemometers plus the additional sensor data from the 3 integrated sensor suites—just what her team needed.

- Track 8 stations, including multiple anemometers and integrated sensor suites
- Flexibility to handle radio transmission obstacles
- Envoy8X software with commercial grade database capabilities
- Ability to use third-party sensors
- Ability to add additional Envoy8Xs



THE RESEARCHER'S SYSTEM	
Vantage Pro2, 6153	
Envoy8X, 6318	
WeatherLink Software, 6510USB	
2 Vantage Vue Integrated Sensor Suites, 6357	
5 Anemometer/Sensor Transmitting Kits, 6332	
5 Anemometers, 6410	
Long-Range Repeater, Solar-Powered, 7654	
Omni Antenna, 7656	
Yagi Antenna, 7660	
ON HER WISH LIST	
Another Envoy8X for more anemometers	
<b>PRICE AS SHOWN: \$3,980</b>	

# Vantage Console Features

- Vantage Pro2 and Vantage Vue
- Vantage Pro2 only
- Vantage Vue only

	BAR	HUMIDITY			RAIN			TEMPERATURE				WIND			WITH OPTIONAL SENSORS								
	Barometric Pressure	Inside Humidity	Outside Humidity	Dew Point	Rainfall Amount	Rain Storm Amount	Rain Rate	Inside Temperature	Outside Temperature	Heat Index	Wind Chill	Wind Speed	Wind Direction	Direction of High Speed	Evapotranspiration	Humidity (Extra)	Leaf Wetness	Soil Moisture	Solar Radiation	Temperature (Extra)	Temp-Hum-Sun-Wind	UV Radiation	UV MEDS
Update Interval*	1 min	1 min	50 sec	10 sec	20 sec	20 sec	20 sec	1 min	10 sec	10 sec	10 sec	2.5 sec	2.5 sec	2.5 sec	1 hour	50 sec	1 min	80 sec	50 sec	10 sec	10 sec	50 sec	50 sec
<b>CONSOLE DISPLAYS</b>																							
Reading at end of update interval	●	●	●	●				●	●	●	●		●			●	●	●	●	●	●	●	●
Total amount for the interval					●	●									●								●
Average reading for the interval												●											
High reading for the interval							●																
<b>SET ALARMS for</b>																							
Special Alarms	1				2	3						4			5								6
High Reading		●	●	●			●	●	●	●		●			●	●	●	●	●	●	●	●	●
Low Reading		●	●	●				●	●		●				●	●	●		●				
<b>DISPLAYED but not graphed</b>																							
Current Year High	●	●	●	●				●		●		●		●	●	●	●		●				
Current Year Low	●	●	●	●				●			●				●	●	●		●				
<b>GRAPHED &amp; DISPLAYED for last 24 hrs of each of the following (25 hrs for Vantage Vue)</b>																							
<b>EOP</b>	End-of-15-Minute Period Readings	●																					
	End-of-Hour Period Readings	●	●	●	●			●	●	●						●	●				●		
<b>TOTALS</b>	15-minute Period Totals				●																		
	Hourly Totals				●			●	●	●					●								●
	Daily Totals				●			●	●	●					●								●
	Monthly Totals				●			●	●	●					●								
	Storm Totals (with start & end date)					●																	
	Yearly Totals				●										●								
<b>AVERAGES</b>	10-Minute Averages (2 min. for VV)											●											
	Hourly Averages or Dominant											●	●					●				●	
	Daily Averages or Dominant											●	●					●					
	Monthly Averages or Dominant											●	●					●					
	Yearly Averages											●			●								
<b>HIGHS</b>	One-Minute Highs					●																	
	Hourly Highs					●						●											
	Daily Highs	●	●	●	●			●	●	●	●					●	●	●			●	●	
	Monthly Highs	●	●	●	●			●	●	●	●					●	●	●			●	●	
	Yearly Highs					●				●		●											
<b>LOWS</b>	Hourly Lows										●												
	Daily Lows	●	●	●	●			●	●	●		●				●	●						
	Monthly Lows	●	●	●	●			●	●	●		●				●							
	Yearly Low										●												

\*Update interval may vary depending on station ID and type of station.

**SPECIAL ALARMS**

- 1 **Storm Warning:** Amount of barometric pressure fall.
- 2 **Storm Clearing:** Amount of barometric pressure rise.
- 3 **Flash Flood Warning:** 15-minute rainfall amount.
- 4 **24-hour Rain Alarm:** 24-hour rainfall amount.
- 5 **Rainstorm Alarm:** Rainfall amount for current storm.
- 4 **High Wind Speed and 10-Minute Average Wind Speed Alarms**
- 5 **Daily Evapotranspiration Amount Alarm**
- 6 **Daily UV Dose Alarm**



**The GLOBE Program**

Students of all ages can now participate in the worldwide GLOBE program using protocols developed just for Davis weather stations. See [www.globe.gov](http://www.globe.gov) for details.

The name GLOBE and the GLOBE logo are registered trademarks and service marks. GLOBE Partners and GLOBE schools are granted a limited license for the use of these trademarks. No other use of these trademarks is permitted. This license is granted by the University Corporation for Atmospheric Research (UCAR). The source of this material is the GLOBE Web site at [www.globe.gov](http://www.globe.gov). All Rights Reserved.



**NIST-Traceable Sensors**

In the USA, the National Institute of Standards & Technology (NIST) develops and maintains the standards of measurement to which all others are ultimately traced. Numerous calibrations, tests and measurement assurance programs are delivered directly to approximately 10,000 companies. From these companies, NIST-traceable intermediate service providers are the next link in a network that joins together the makers and users of precision instruments.

Davis Instruments is proud to provide this calibration service in our California factory utilizing NIST-traceable references for those customers who require it. For users who require this additional service, calibration of new and previously owned sensors is available. For a Vantage Pro2 with NIST service, add \$200. For the cost of individual sensors, please contact us for pricing.



Anemometers are wind-tunnel tested in our California factory.



Function		Vantage Vue	Vantage Pro2	USA Units			Metric Units		
				RESOLUTION	RANGE	ACCURACY ±	RESOLUTION*	RANGE	ACCURACY ±
AGRICULTURAL	Evapotranspiration	●	●	0.01"	0 to 199.99"	5%	0,1 mm	0 to 1999,9 mm	5%
	Growing Degree-Days	○	○	0.1 Degree-Day	Unlimited		0,1 Degree-Day	Unlimited	
	Cooling/Heating Degree-Days	✓	○	0.1 Degree-Day	Unlimited		0,1 Degree-Day	Unlimited	
	Leaf Wetness	●	●	1	0 to 15	0.5	1	0 to 15	0.5
	Soil Moisture	●	●	1 cb	0 to 200 cb		1 cb	0 to 200 cb	
BAROMETRIC PRESSURE	Barometric Pressure (Elevation range: -999' to +15,000'; -600 to +4570 m)	✓	✓	0.01" Hg	16" to 32.5" Hg	0.03" Hg	0,1 mm Hg 0,1 mb	410 to 820 mm Hg 540 to 1100 mb or hPa	0,8 mm Hg 1,0 mb or hPa
	Three-Hour Trend	✓	✓	Slow ≥ 0.02" Hg Rapid ≥ 0.06" Hg	5-Position Arrow		Slow ≥ 0,5 mm (0,7 mb) Rapid ≥ 1,5 mm (2 mb)	5-Position Arrow	
HUMIDITY	Inside Humidity	✓	✓	1%	1% to 100%	3%	1%	1% to 100%	3%
	Outside Humidity	✓	✓	1%	1% to 100%	3%	1%	1% to 100%	3%
	Inside Dew Point	○	○	0.1°F	-60° to +140°F	3°F	0,1°C	-50° to +60°C	1,5°C
	Outside Dew Point	✓	✓	1°F	-105° to +130°F	3°F	1°C	-76° to +54°C	1,5°C
RAINFALL	Rainfall	✓	✓	0.01"	0 to 199.99"	4%	0,2 mm	0 to 6553 mm	4%
	Rate of Rainfall	✓	✓	0.01"/hr	0 to 96"/hr 0 to 40"/hr	5% ≤ 5"/hr	0,1 mm/hr	0 to 2438 mm/hr 0 to 1016 mm/hr	5% ≤ 127 mm/hr
SOLAR & UV	Solar Radiation	●	●	1 W/m2	0 to 1800 W/m2	5%	1 W/m2	0 to 1800 W/m2	5%
	Solar Energy	○	○	0.1 Ly	1999.9 Ly	5%	0,1 Ly	1999,9 Ly	5%
	UV Dose	●	●	0.1 MEDs	0 to 199 MEDs	5%	0,1 MEDs	0 to 199 MEDs	5%
	UV Index	●	●	0.1	0 to 16	5%	0,1	0 to 16	5%
TEMPERATURE	Inside Temperature	✓	✓	0.1°F	+32° to +140°F	1°F	0,1°C	0° to +60°C	0,5°C
	Outside Temperature (ISS)	✓	✓	0.1°F	-40° to +150°F	1°F	0,1°C	-40° to +65°C	0,5°C
	Outside Temp (Temp Station)	●	●	1°F	-40° to +150°F	1°F	1°C	-40° to +65°C	0,5°C
	Soil or Water Temperature	●	●	1°F	-40° to +150°F	1°F	1°C	-40° to +65°C	0,5°C
	Inside Heat Index	○	○	0.1°F	+30°F to +165°F	3°F	0,1°C	-1°C to +74°C	1,5°C
	Outside Heat Index	✓	✓	1°F	-40° to +165°F	3°F	1°C	-40° to +74°C	1,5°C
	Temp/Hum/Sun/Wind Index	●	●	1°F	-90° to +165°F	4°F	1°C	-68° to +74°C	2°C
	Wind Chill	✓	✓	1°F	-110° to +135°F	2°F	1°C	-79° to +57°C	1°C
TIME/DATE	Time	✓	✓	1 minute	12/24 hours	8 sec/mo	1 minute	12/24 hours	8 sec/mo
	Date	✓	✓	month/day	Leap Year	8 sec/mo	day/month	Leap Year	8 sec/mo
	Sunrise & Sunset	✓	✓	1 minute	12 hours	1 minute	1 minute	24 hours	1 minute
WIND	Wind Direction	✓	✓	1°	0° to 360°	3°	1°	0° to 360°	3°
	Compass Rose	✓	✓	22.5°	16 compass points		22,5°	16 compass points	
	Wind Speed	✓	✓	1 mph 1 knot	1 to 200 mph 1 to 174 knots	5%	0,1 m/s 1 km/hr	1 to 80 m/s 1 to 320 km/hr	5%
	Direction of High Speed	✓	✓	22.5°	16 compass points		22,5°	16 compass points	
	Wind Run	○	○	0.01 miles 0.01 nautical miles	Unlimited	5%	0,01 kilometers	Unlimited	5%

Except for rainfall, all variables are measured in US units of measure and rounded to the nearest metric unit shown in the Resolution column.

- ✓ Included
  - Optional sensor required, shown on console
  - Requires WeatherLink.
- Growing degree-days also requires Ag/Turf Management Module. Solar Energy requires Solar Radiation sensor.

\*Resolution refers to the number of digits or decimal places displayed on the console. For metric units, this is not the actual unit of measure except for rainfall. Our rain collector measures in true 0.01" or 0,2 mm increments. All other weather variables are measured and accumulated in US units of measure, which are then converted to metric units for display purposes.

For complete specifications, visit our website at [www.davisnet.com](http://www.davisnet.com), then click on Support » Weather Support » Specification Sheets.

# Which sensors can you use with your transmitter?

See pages 11 and 23 for the maximum number of transmitters that can report to a single Vantage Pro2 console/receiver, Weather Envoy or Envoy8X.

- Included
- Optional
- 4 Maximum sensors for that transmitter

		WIRELESS TRANSMITTERS															
		6250 Vantage Vue	6357 Vantage Vue ISS	6152 Vantage Pro2	6322 Vantage Pro2 ISS	6153 Vantage Pro2 with Fan-Aspirated Rad Shield	6323 Vantage Pro2 ISS with Fan-Aspirated Rad Shield	6162 Vantage Pro2 Plus	6327 Vantage Pro2 Plus ISS	6163 Vantage Pro2 Plus with Fan-Aspirated Rad Shield	6328 Vantage Pro2 Plus ISS with Fan-Aspirated Rad Shield	6345 Leaf Wetness & Soil Moisture/Temp Station w/o sensors	6345CS Complete Soil Moisture/Temp Station	6372 Temperature Station	6382 Temperature/Humidity Station	6332 Anemometer/Sensor Transmitter Kit	
Sensor Options and Accessories	Integrated Rain Collector	--	●	●	●	●	●	●	●	●	●						
	Rain Collector	7852															●
	Integrated Anemometer	--	●														
	Detachable Anemometer	6410			●	●	●	●	●	●	●						●
	Integrated Temperature/Humidity	--	●	●	●	●	●	●	●	●	●				●		
	Stainless Steel Temperature Probe with 2-Wire Termination	6470											4	4			
	Temperature Probe with RJ Connector*	6477															●
	Stainless Steel Temperature Probe with RJ Connector*	6475													●		●
	Passive Radiation Shield	7714	●	●					●				●	●	●	●	●
	Daytime Fan-Aspirated Radiation Shield	7747			●				●							●	
	24-Hour Fan-Aspirated Radiation Shield	--					●				●						
	Solar Radiation Sensor	6450					●		●		●						●
	UV Radiation Sensor	6490					●		●		●						●
	Sensor Mounting Shelf for UV/Solar	6673					●		●		●						
	Leaf Wetness Sensor	6420											2	2			
	Soil Moisture Sensor	6440											4	4			
	Third-Party Sensors (reporting 0-3 volt DC, Envoy8X required)	--			●	●	●	●	●	●	●	●	●	●			●
Universal Anemometer Interface	6336			●	●	●	●	●	●	●	●					●	

\*Can also be used with Weather Envoy and Envoy8X to replace the internal temperature sensor.




Current Draw & Battery Life*	Current Draw in Milliampères						Estimated Backup Battery Life in Days*				80 Amp Hour 6-Volt Battery Life at Normal Temperatures			
	Lights Off	Lights On	With Data Logger			Without Data Logger	With Data Logger			Without Data Logger	With Data Logger			
			Standard	Streaming	WeatherLinkIP		Standard	Streaming	WeatherLinkIP		Standard	Streaming	WeatherLinkIP	
Vantage Vue Console/Receiver	1	160	1	3	101	9 months	9 months	3 months	2 days	9 years	9 years	3 years	30 days	
Vantage Pro2	Wireless	1	160	1	3	101	9 months	9 months	3 months	2 days	9 years	9 years	3 years	30 days
	Cabled	10	170	10	13	110	27 days	27 days	21 days	2 days	9 months	9 months	8 months	30 days
Weather Envoy	Wireless	1	N/A	1	3	101	N/A	4 months	1 month	<1 day	N/A	9 years	3 years	30 days
	Cabled	10	N/A	10	13	110	N/A	10 days	8 days	<1 day	N/A	6 months	6 months	30 days
Envoy8X	1 ID	N/A	N/A	1	N/A	N/A	N/A	4 months	N/A	N/A	N/A	9 years	N/A	N/A
	4 IDs	N/A	N/A	1.6	N/A	N/A	N/A	2 months	N/A	N/A	N/A	4 years	N/A	N/A
	8 IDs	N/A	N/A	2.5	N/A	N/A	N/A	1 month	N/A	N/A	N/A	2.7 years	N/A	N/A









































































































































































































































































































































































\*Information based on premium alkaline batteries. Actual battery life will vary depending on station setup and usage. N/A = not applicable.



# Which transmitters can you use with your receiver?

See pages 11 and 23 for the maximum number of transmitters that can report to a single Vantage Pro2 console/receiver, Weather Envoy or Envoy8X.

-  Included
-  Optional
-  Included but additional can be added

		SYSTEMS & RECEIVERS																					
		WIRELESS										CABLED											
		6250 Vantage Vue	6152 Vantage Pro2	6153 Vantage Pro2 with Fan-Aspirated Rad Shield	6162 Vantage Pro2 Plus	6163 Vantage Pro2 Plus with Fan-Aspirated Rad Shield	6316 Wireless Weather Envoy	6318 Envoy8X	6620 Vantage Connect	6351 Vantage Vue Console only	6312 Vantage Pro2 Console only	6152C Vantage Pro2	6162C Vantage Pro2 Plus	6316C Cabled Weather Envoy									
<b>Wireless Options</b>	Vantage Vue Console	6351																					
	Vantage Vue ISS	6357																					
	Wireless Vantage Pro2 Console	6312																					
	Wireless Vantage Pro2 ISS	6322																					
	Wireless Vantage Pro2 ISS with 24-Hour Radiation Shield	6323																					
	Wireless Vantage Pro2 ISS with UV-Solar	6327																					
	Wireless Vantage Pro2 ISS with 24-Hour Radiation Shield & UV Solar	6328																					
	Wireless Weather Envoy	6316																					
	Wireless Leaf & Soil Moisture/Temperature Stations	6345																					
	Complete Soil Moisture/Temperature Station	6345CS																					
	Wireless Temperature Station	6372																					
	Wireless Temperature/Humidity Station	6382																					
	Anemometer/Sensor Transmitter Kit	6332		 *	 *	 *	 *	 *	 *	 *	 *	 *	 *	 *	 *	 *	 *	 *	 *	 *	 *	 *	 *
	Standard Wireless Repeater, AC-Powered	7626																					
	Standard Wireless Repeater, Solar-powered	7627																					
	Long-Range Wireless Repeater, Solar-Powered	7654																					
Solar Power Kit for Wireless (includes 1.4 amp hour 6-volt battery)	6614																						
<b>Cabled Options</b>	Cabled Weather Envoy	6316C																					

# Things to consider when purchasing a weather station

## 1. WHAT WEATHER VARIABLES ARE MEASURED AND RECORDED?

Most other stations offer barometric pressure, outside humidity and dew point, daily and yearly rainfall, wind speed and direction, wind chill and outside temperature. Some also offer inside temperature and humidity, and a few even give you extra outside temperatures and rain rate. Only Vantage Pro2 or Vantage Vue give you those features, plus:

- Additional Rainfall Information: 15-minute, hourly, monthly and yearly rainfall, and rainfall amounts for each of the last 24 storms.
- Additional Wind Speed Information: 10-minute average wind speed and dominant wind direction. In addition, with Vantage Vue, you get 2-minute average speed, high speed and direction in the last ten minutes.
- Apparent Temperature: Heat index, and with Vantage Pro2's optional solar radiation sensor, the temperature-humidity-sun-wind index.
- Vantage Pro2 optional Solar and UV Radiation Sensors: Greater awareness of the dangers of excessive exposure to the sun.
- For agricultural users: Evapotranspiration, leaf wetness, soil moisture and soil temperature with Vantage Pro2 optional sensors.

## 2. HOW EASY IS IT TO SET UP?

With most competing stations, you need to install each sensor separately, which adds complication and takes time and effort. Vantage Pro2 and Vantage Vue are factory-assembled to make setup as easy as possible. Just complete a few minor assembly steps, insert the battery, and you're ready to mount the sensor suite. Mounting is further simplified by using our optional tripod. On Vantage Pro2, gain further accuracy by detaching the anemometer from the sensor suite and mounting it separately.

## 3. WHAT IS THE MAXIMUM TRANSMISSION DISTANCE?

The wireless transmission range for most competing stations is generally quite limited. Although range is highly variable (depending not only on the physical features of the land and structure but also on RF interference in the area), Vantage Pro2 and Vantage Vue will almost always outperform the competition. And we offer wireless repeaters and Vantage Connect should you wish to extend the range even further.

## 4. HOW MANY HIGHS AND LOWS ARE MEASURED AND RECORDED?

Most other stations simply give you the current readings. If highs and lows are available at all, they are usually quite limited. Only Vantage Pro2 and Vantage Vue give you the highs and lows (and/or totals or averages) for just about all weather conditions, with time and/or date for the last 24 days, months or years for Vantage Pro2, and current and last 25 days, months or years for Vantage Vue. No other stations on the market even come close.

And not only can you view the data numerically, you can also view on-screen graphs, for instant visual representations of long-term trends.

## 5. HOW OFTEN IS THE INFORMATION UPDATED?

The Vantage Pro2 and Vantage Vue transmitters send data to the console every 2.5 seconds. Highly variable conditions (such as wind speed and direction) are updated with each packet, while less variable conditions are updated every 10 seconds. With most competing stations, the update interval is much longer: 30 seconds, or even up to 3 minutes. This may not seem important, but try watching the wind gust or the rain suddenly come pouring down. It's very disconcerting to look out the window, see something happen weather-wise, and not see it reflected on the console right away.

## 6. HOW IS THE FORECAST GENERATED?

The competition generally bases their forecast on barometric pressure alone, which results in none too accurate a prediction. Vantage Pro2 and Vantage Vue use a sophisticated forecasting algorithm which takes into account not only barometric pressure, but also wind, rainfall, temperature, humidity and longitude and latitude. The result? A much more accurate forecast. Not perfect, but even the guys with the satellite pictures don't always get it right!

## 7. HOW IS THE FORECAST DISPLAYED?

Competing stations use icons to show the forecast. Vantage Pro2 and Vantage Vue have similar icons, plus Vantage Pro2 has over 80 different forecast messages that scroll across the bottom of the display. None of the other stations have this. The Vantage Pro2's ticker tape also gives additional information depending on which key you press. Both Vantage Pro2 and Vantage Vue are able to display 10-minute average wind speed, the last 15 minutes and last 24 hours of rain. These are only a few examples of Davis stations' unique features. Competing stations don't have anything like this.

## 8. HOW MUCH DATA CAN YOU GRAPH ON THE SCREEN?

With Vantage Pro2 and Vantage Vue, you can graph just about every weather variable, with averages and highs and lows for most, and go back in time for minutes, days, months and years. The competition typically graphs just one variable—barometric pressure—and typically just for the last 24 hours. With all the graphs on Vantage Pro2, and with the Weather Center feature on Vantage Vue, you can do tons of analysis, even without purchasing a software package. You'll find that the more dramatic the weather is, the more fun it is to look at the graphs. Just how windy is it and how does it compare to the last wind storm? How much rain did we get this month as compared to last month?

## 9. CAN YOU USE THE STATION AT HIGHER ELEVATIONS?

Our stations can be used up to 15,000 ft. (4570 m) in elevation. Many competing stations are limited

to 6,000 ft. (1829 m) or below. If you're lucky enough to live and work—or perhaps enjoy a vacation home—in the mountains, you'll find that our Vantage Pro2 and Vantage Vue weather stations work just fine, no matter what the elevation.

## 10. IS THERE A COMPUTER INTERFACE?

If you'd like to do even more analysis, add our WeatherLink data logger and software package. The data logger stores data at the interval you choose (from one minute to two hours) for up to six months. Transfer the data whenever you like, or leave your computer on to have it transfer automatically every day. For some competing stations, no software package is available. Other stations do offer software, but don't include a data logger—so your PC must be on and the software running at all times.

## 11. HOW MANY ALARMS ARE THERE?

With Vantage Pro2 and Vantage Vue, alarms can be set for just about every weather variable, for just about any reason imaginable—up to 70 alarms for Vantage Pro2 and 22 for Vantage Vue. The alarms found on competing stations are generally quite limited.

## 12. WHAT IS THE ACCURACY, RESOLUTION, AND RANGE?

Vantage Pro2 and Vantage Vue generally beat their similarly-priced competition in accuracy, resolution and range. It can be difficult to find the specs for competing stations. When we do find them, our testing shows that they are a bit, shall we say, optimistic. We are proud to publish our specs in our catalog and on our website, and stand behind them 100%.

## 13. HOW MANY PEOPLE ARE USING THE STATIONS?

There are many, many thousands of happy Davis weather station users around the country and around the world. Check out "Weather World 'Round" in the weather section of [www.davisnet.com](http://www.davisnet.com) under "Cool Stuff" and click on links to visit websites of Davis weather station owners around the world. You'll find that many other Davis weather station owners participate as volunteer observers for the National Weather Service, the National Hurricane Center, and numerous local TV and radio stations. You can also visit [www.weatherlink.com](http://www.weatherlink.com) and see a worldwide map of Davis weather station owners who use our WeatherLinkIP software, which along with other features, creates its own weather website for your weather station.

## 14. HOW LONG HAS THE COMPANY BEEN IN BUSINESS?

Established in 1963, Davis Instruments opened up the home weather station market back in 1989. Our weather stations are assembled and tested right here in Hayward, California, where we have a full staff giving the best customer service and aftermarket support in the business. In addition, Davis Instruments Quality Management System is ISO 9001 certified.



# CarChip Connect's cellular power sends detailed car information in real time to the web



In addition to quality Weather products, Davis also offers Fleet Management products as well. Our CarChip family of vehicle monitors fulfills the most simplistic to the most complicated vehicle monitoring and performance needs.

With CarChip Connect, your car may be out of sight, but it's never out of range. Whether it's carrying your business reputation or the precious cargo of your family, you'll be able to see when, where and how your car is driven in real time.

Simply plug the small yet powerful, GPS telematics unit into the vehicle's OBD II (onboard diagnostics) port and log on to a secure, private, user-friendly website. You'll see your vehicle's location, its speed, driving routes, even engine diagnostic and performance data. You can also set custom alerts to notify you of driver speed, hard or extreme braking or cornering, going in or out of a pre-defined area, and when the check engine light is on.

Requires service agreement. To learn more, please visit [www.carchipconnect.com](http://www.carchipconnect.com).

**8351 CarChip Connect \$295 + monthly service plan fee**  
PATENTED



View your vehicle's location in real time from anywhere you have internet service.

© 2013 Google

# CarChip Pro: The All-in-One Driving and Engine Performance Monitor



CarChip® Pro plugs instantly into the OBD II (onboard diagnostics) port in your car or truck, where it continuously logs vehicle and driver performance. By detecting malfunctions early and taking the guesswork out of diagnosing problems, CarChip Pro can help you keep your car in peak running condition. Log any 4 out of 23 possible engine parameters, each of which can affect

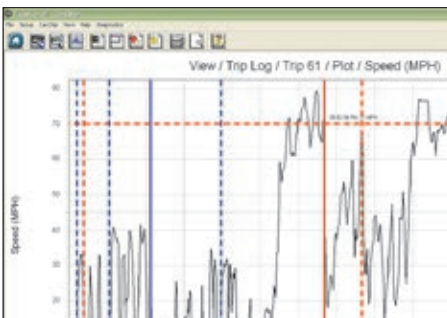
operation, emissions, and fuel economy. CarChip Pro also has user-settable and audible alarms for speed, hard braking, and quick acceleration.

Davis also makes a fleet version of CarChip for larger, commercial vehicle fleets, CarChip Fleet Pro, which works with our Fleet Management Software to rank drivers and vehicle performance.

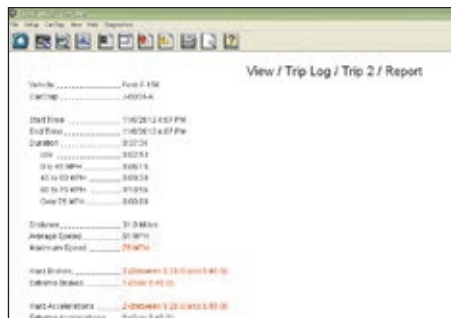
Wireless and GPS accessories are also available. For truck and heavy equipment needs, our DriveRight products are the ideal choice. To learn more, please visit [www.carchip.com](http://www.carchip.com).

**8226 CarChip Pro \$99**  
**No monthly fee**  
PATENTED

Actual screens may vary



**Speed** is recorded every second. Hard brakings are highlighted in red, quick accelerations in blue.



**Trip log** includes Time & Date, Distance, Average Speed, Maximum Speed, Hard Brakings and Quick Accelerations.

Monitor	Supported	Status
Catalyst	Supported	Complete
Evaporative System	Supported	Complete
Secondary Air System	Supported	Complete
Oxygen Sensor	Supported	Complete
EGR System Heater	Supported	Complete
EGR System	Supported	Complete
Misfire Monitoring	Supported	Complete
Fuel System Monitoring	Supported	Complete
Comprehensive Monitoring	Supported	Complete

**Emissions readiness** lets you find out if your car will pass the next smog test.



WWW.DAVISNET.COM

Davis Instruments  
3465 Diablo Avenue  
Hayward CA 94545-2778  
(510) 732-9229

ISO 9001 CERTIFIED COMPANY

CHANGE SERVICE REQUESTED

VANTAGE VUE AND VANTAGE PRO2 WEATHER STATIONS

# The Way to Watch Weather Tough • Accurate • Affordable

- **1,000 ft. (300 m) wireless range**  
(3X farther than competing stations)
- **2.5 second update**  
(up to 10X faster than the competition)
- **Post your weather to the Internet without a PC**  
Join the WeatherLink Network
- **Transmit and receive data via cellular connection**  
with Vantage Connect

