

ENVIROMONITOR[®]

DAVIS^{INSTRUMENTS}

MEASURE • MONITOR • MANAGE

Up to
40% OFF
Annual Service Plans!
Visit po.st/emtry
for Details

2017 CATALOG

DAVIS^{INSTRUMENTS}
Davis Instruments

WWW.DAVISNET.COM
ISO 9001 CERTIFIED COMPANY



Measure, Monitor, and

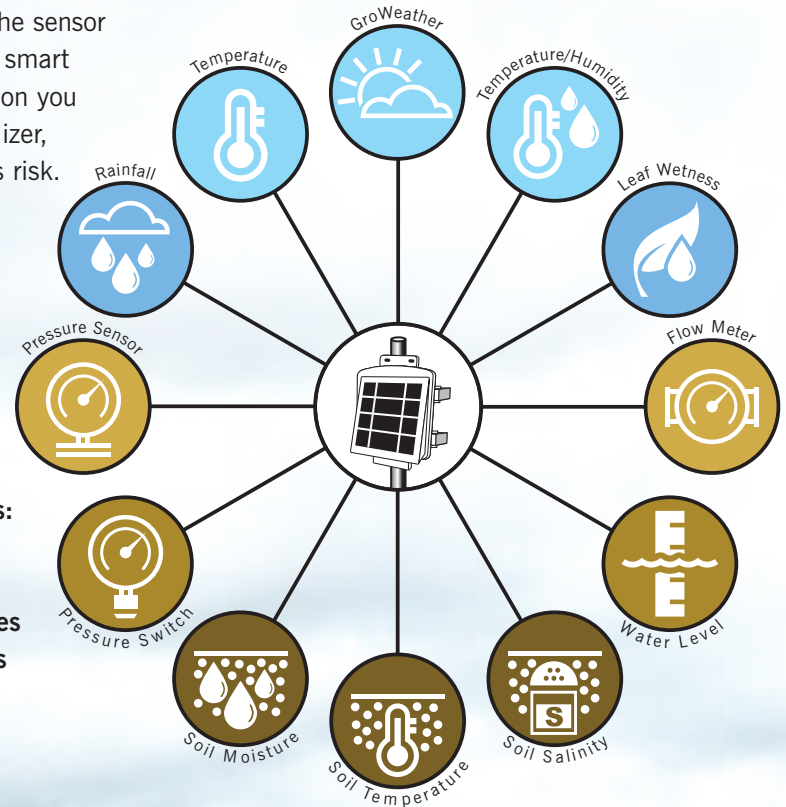
The EnviroMonitor is a simple and cost effective way to get the sensor data you want seamlessly transmitted from your fields to the smart device in your hand. Get the timely and meaningful information you need to keep crops healthy while efficiently using water, fertilizer, fungicides and pesticides. This saves you money and reduces risk.

Sensors

Multiple sensors can be installed on each Node in the EnviroMonitor system. Adding new sensors as needed is a breeze. While Davis offers many sensor options, EnviroMonitor allows you to connect several top-tier, third-party sensors as well. (See chart on page 7 for the current list of supported sensors.)

Our ever-growing list of supported sensor types includes:

- GroWeather® Sensor Suite
- Soil Moisture
- Soil Temperature
- Soil Salinity
- Temperature
- Temperature/Humidity
- Rainfall
- Leaf Wetness
- Pressure Switches
- Pressure Sensors
- Flow Meters
- Water Level



EnviroMonitor Nodes

Nodes connect over a self-optimizing mesh network and transmit critical sensor data to the EnviroMonitor Gateway. Every Node is a self-contained, weather-resistant, solar-powered unit that comes with mounting hardware. Each EnviroMonitor network can host 20 or more nodes.

Nodes communicate with each other, to allow complete network flexibility around barriers and across distances.

6810 EnviroMonitor Node \$395

Node Features

- Connect up to 4 sensors to each Node
- Communication range: Up to 4,000 ft. (1200 m), Node to Node
Note: Range varies due to terrain and environment
- 3-watt solar panel
- Configure using a smartphone
- Rechargeable lithium-ion battery powers the unit at night (included)
- 4 D-cell batteries provide backup (not included)



EnviroMonitor
Node

Manage In-field Data

EnviroMonitor Gateway

The EnviroMonitor Gateway collects all essential data from the Nodes and pushes it securely to the Cloud server using cellular connectivity. From there, the data can be accessed on your smart devices and computers. The solar-powered, cellular Gateway includes a rechargeable 6-volt backup battery, is encased in a weather-resistant housing and comes with mounting hardware. Requires an annual service plan and one-time activation fee (See Annual Service Plans on page 8 for details.)

6800 EnviroMonitor Gateway \$795

Partner the Gateway with an optional cabled Sensor Suite to get all the benefits of a complete weather station. These rugged sensor suites are available with solar and/or UV sensors and a variety of Radiation Shield options (see Sensor Suite options on page 8.)

Sensor Suites provide:

- Temperature
- Humidity
- Dew Point
- Rainfall
- Wind Chill & Heat Index
- Rain Rate
- Wind Direction
- Wind Speed
- Evapotranspiration
- Solar Radiation

Note: Barometric pressure is measured in the Gateway

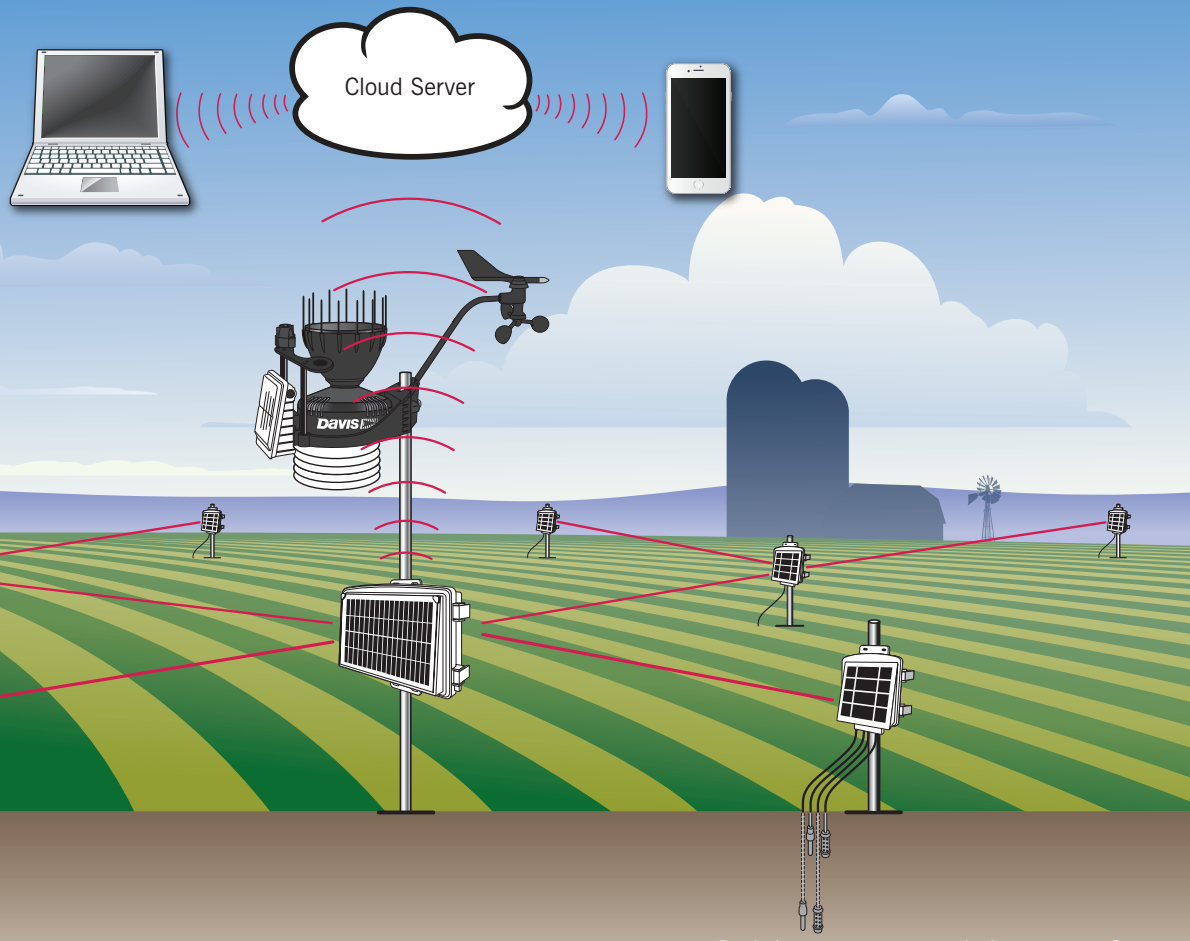


EnviroMonitor Gateway



GroWeather Sensor Suite

EnviroMonitor communicates through a secure, self-optimizing, mesh network



EnviroMonitor: The easy-to-use, affordable, in-field monitoring system

Use real-time data to make well-informed decisions on key issues including:

- 🌿 Irrigation Management
- 🌿 Frost Conditions
- 🌿 Crop Management
- 🌿 Soil Conditions
- 🌿 Weather Damage



Information for what matters most



Smart Irrigation

Determine irrigation requirements based on:

- Soil moisture data
- Evapotranspiration (ET)
- Customized alerts
- Irrigation audits



Frost Protection

Predict frost using:

- Frost forecasting
- Real-time alerts
- Sensors in critical areas



Crop Management

Track crop development by:

- Monitoring plant growth stages through Growing Degree Days
- Leveraging 7-day forecasts
- Tracking chilling requirements

Effortless configuration

The EnviroMonitor app provides easy installation, monitoring and interaction with your EnviroMonitor hardware and sensor systems. Bluetooth® in your smartphone communicates directly with the Gateway and the Node.

Once your system is set up, you can provide access to anyone on your team, while still maintaining managerial control. You will be notified of any system issues so they can be addressed promptly to avoid losing important environmental data.

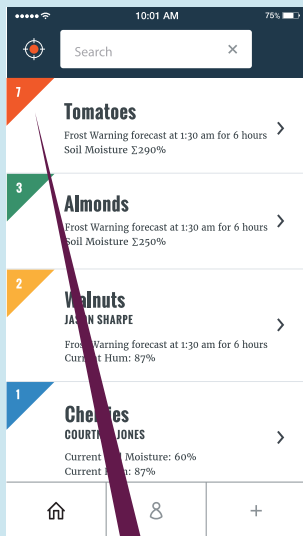


Mobilize: Critical in-field data delivered in-hand

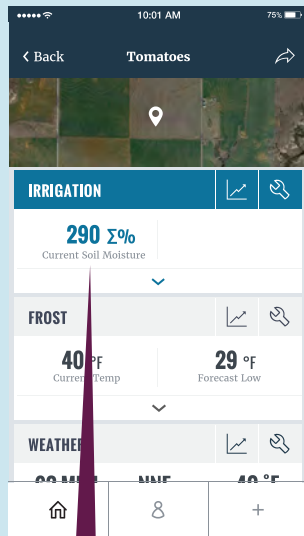
Mobilize is an intuitive, user-friendly, decision-making app with some of the latest advancements in agronomy incorporated in its architecture. You can easily customize screen views. Quickly browse sensor data to track specific conditions based on changes in parameters related to weather, irrigation, growth cycle and more. Mobilize generates a seven-day forecast for growing degree-days and frost likelihood.

Powerful alarms and alerts

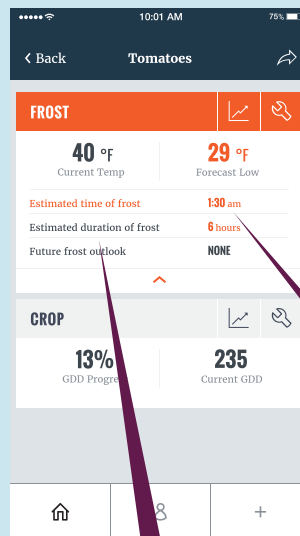
Create custom alerts based on your sensors and have them sent to people you designate.



Notifications are ranked by severity so you know what needs your attention



Know the soil moisture level and know when, where and amount to irrigate



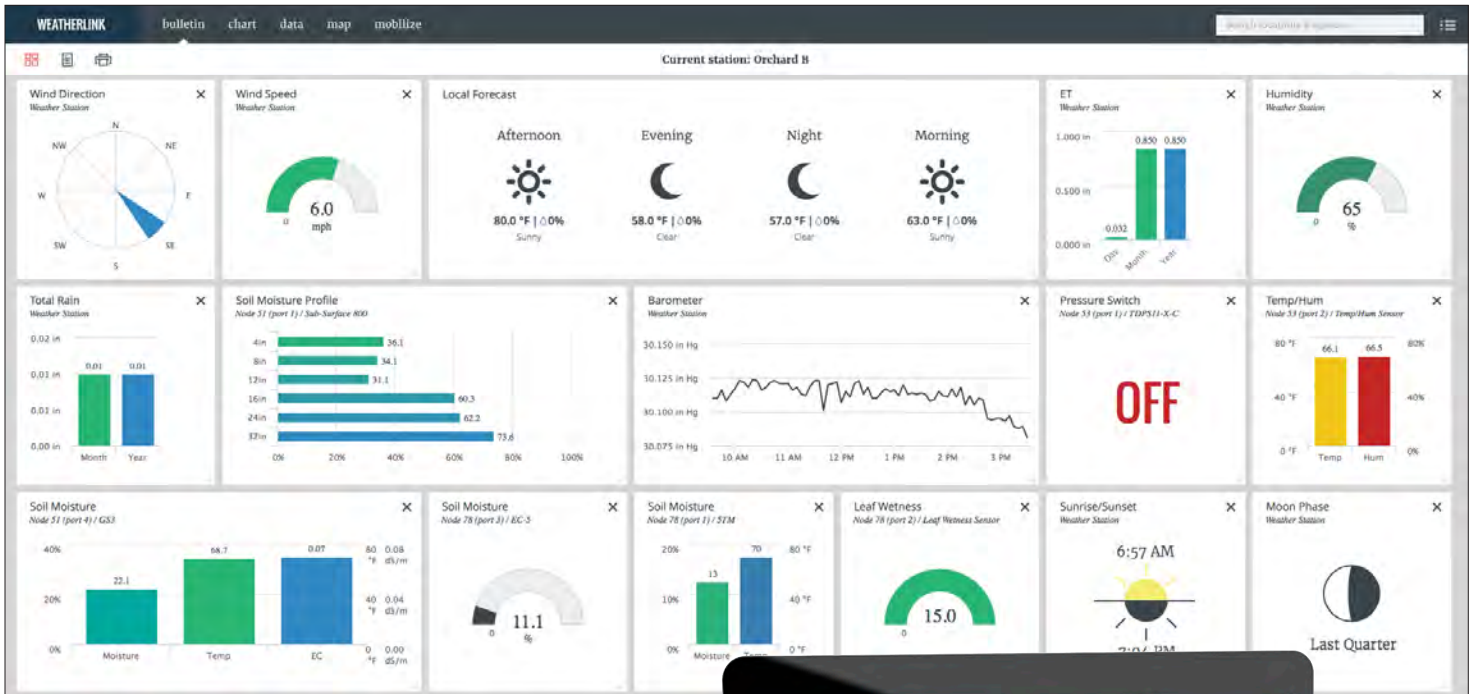
Get the critical data you need to make informed decisions

Common alerts include:

- Frost or freezing conditions
- Soil moisture levels
- Extreme heat
- Rainfall amount
- Wind speed

Precise forecasting allows you to stay ahead of critical conditions

Manage your site: Anywhere. Anytime.



EnviroMonitor provides key data in an easy-to-use format that works across all of your devices. The data is accessible through our FREE Mobilize app (available for iPhone® and Android™ devices) and via WeatherLink.com, a secure site dedicated to displaying current conditions and status of sensors. You can customize the dashboard to your personal preferences. Display the information that's important to you and hide what's not. WeatherLink.com also stores historical data. You can perform in-depth analyses by using our powerful data visualization tools to generate charts and graphs based on daily, weekly and annual time frames. You can also export the data.



With your Annual Service Plan we include:

- The capability to create custom alarms and alerts
- Data accessibility on our feature-rich Mobilize app
- The ability to access and analyze the data on WeatherLink.com
- The capacity to freely share data with additional team members

Integrated Pest Management Modules (IPM) are tools that help you protect your crops from pest damage (sold separately). To learn more about our IPM modules (Grapes, Apples & Pears, Stone Fruits, Nut Trees) visit www.davisnet.com/ipm.

Watch a Demo Video



Scan the QR code with your smart device

Which Davis sensors can you use with EnviroMonitor?

Function	Model/Part Number	USA Units			Metric Units			
		RESOLUTION	RANGE	ACCURACY ±	RESOLUTION**	RANGE	ACCURACY ±	
ENVIRONMENTAL MONITORING	✓ Outside Temperature	GroWeather® Sensor Suite 6820C*	0.1°F	-40° to +150°F	0.5°F	0,1°C	-40° to +65°C	0,3°C
	✓ Outside Humidity		1%	1% to 100%	2%	1%	1% to 100%	2%
	✓ Rainfall		0.01"	0 to 199.99"	4%	0,2 mm	0 to 6553 mm	4%
	✓ Wind Direction		1°	0° to 360°	3°	1°	0° to 360°	3°
	✓ Wind Speed		1 mph 1 knot	1 to 200 mph 1 to 174 knots	5%	0,1 m/s 1 km/hr	1 to 80 m/s 1 to 320 km/hr	5%
	✓ Solar Radiation		1 W/m2	0 to 1800 W/m2	5%	1 W/m2	0 to 1800 W/m2	5%
	Barometric Pressure (Elevation range: -999' to +15,000'; -600 to +4570 m)		Integrated in EnviroMonitor Gateway 6800	0.01" Hg	16" to 32.5" Hg	0.03" Hg	0,1 mm Hg 0,1 mb	410 to 820 mm Hg 540 to 1100 mb or hPa
TEMPERATURE/HUMIDITY	Temperature/Humidity with Radiation Shield	6830, 6832	T: 0.1°F	-40° to +150°F	0.5°F	0,1°C	-40° to +65°C	0,3°C
			H: 1%	1% to 100%	2%	1%	1% to 100%	2%
	Stainless Steel Temperature Probe	6470	0.1°F	-40° to +150°F	1°F	0.1°C	-40° to +65°C	1°C
Temperature Probe	6477	0.1°F	-40° to +150°F	1°F	0.1°C	-40° to +65°C	1°C	
MOISTURE	Soil Moisture	6440	0.1 cb	0 to 200 cb		0.1 cb	0 to 200 cb	
	Leaf Wetness	6420	1	0 to 15	0.5	1	0 to 15	0.5
	Rain Collector	6465	0.01"	0 to 199.99"	4%	0,2 mm	0 to 6553 mm	4%

* See additional Sensor Suite compatible with EnviroMonitor on page 8.

For complete specifications, visit our website at www.davisnet.com.

**Resolution refers to the number of digits or decimal places displayed on EnviroMonitor Mobilize and WeatherLink.com. All weather variables (except rainfall) are measured and accumulated in US units of measure, which are then converted to metric units for display purposes. Our rain collector measures in true 0.01" or 0,2 mm increments.

Which third-party sensors can you use with EnviroMonitor?

See the entire list here: www.davisnet.com/em-sensors

With EnviroMonitor, you can use many top-tier, third-party sensors. This chart is a quick reference guide to the sensors we currently support. We are constantly integrating additional sensors. For the latest list of supported sensors, please visit our website at www.davisnet.com/em-sensors.



	Manufacturer	Model(s)
SOIL MOISTURE w/possible Temperature + Salinity	AquaCheck	Classic Probe-Series Sub-Surface Probe-Series
	Decagon	GS1, EC-5, 10HS, 5TM, GS3, 5TE
	Irrrometer	Watermark 200 SS
	Sentek	Drill & Drop 60 & 120 cm TriSCAN, EnviroSCAN Probe, EnviroSCAN Probe with TriSCAN
PRESSURE SWITCHES	Gems	PS11-20 (A/B Series)
	Nason	SM (XA/XB Series)
	ProSense	MPS25-1C-DV30
	Transducers Direct	TDPS113-CW
PRESSURE SENSORS	Omega	PX309-100G5V
	SSI Technologies	P51-15-G
FLOW METERS	McCrometer	FC100-01
	Seametrics	AG2000-Series
WATER LEVEL	Dwyer	MBLT-2SC Series

Annual Service Plans

Each Gateway and each Node requires an Annual Service Plan. Annual subscriber fees depend on the frequency of your update interval. Choose one of three update intervals. A Gateway requires a \$25 one-time activation fee (#6645).

1st YEAR FREE!*

CHOOSE YOUR PLAN (US ONLY)	Update Interval	Annual Service Charge/ Product Number Per Gateway		Annual Service Charge/ Product Number Per Node	
	5 minutes	\$360	6892	\$60	6882
15 minutes	\$300	6894	\$48	6884	
60 minutes	\$240	6896	\$36	6886	



System requirements: Internet connection and a major browser. iPhone® and Android™ compatible. Running WeatherLink software requires: Windows XP and above. Not compatible with Mac. Contact us directly for annual service plan information and availability for customers outside the US.


* Node services are free for the first year of Gateway service. After the first year, Node service plan charges will be billed at the same time as the Gateway.

Choose the Sensor Suite that's right for you



Connect a Cabled Sensor Suite to an EnviroMonitor Gateway to collect critical environmental data.	6322C Vantage Pro2 Cabled \$350	6820C GroWeather Cabled (with Solar Radiation Sensor) \$540
SENSOR SUITE		
Rain collector, temperature and humidity sensors, detachable anemometer with 40' (12 m) cable	●	●
Solar Radiation Sensor	Optional	●
UV Sensor	Optional	Optional
DATA TRANSFER		
100' (30 m) cable	●	●
RADIATION SHIELD		
Standard Radiation Shield	●	●
Daytime Fan-Aspirated Radiation Shield	Optional	Optional

EnviroMonitor Sensors and Components



1. Soil Moisture Sensor

This Watermark sensor measures the moisture level of the soil. Simply bury at the desired depth, then monitor moisture levels throughout the season. Add up to four sensors to a single Node. Includes 15 ft. (4,6 m) cable (2-wire termination).

Soil Moisture Sensor 6440 \$60

2. Stainless Steel Temperature Probe

Multi-purpose temperature probe with 2.5" (64 mm) long stainless steel housing. Use to measure temperature of air, soil or water. Includes 15 ft. (4,6 m) direct-burial cable (2-wire termination).

SS Temperature Probe 6470 \$50

3. Temperature Probe*

Multi-purpose temperature probe with durable plastic housing. Use to measure temperature of air, soil or water. Includes 25 ft. (7,6 m) cable.

Temperature Probe 6477 \$18

4. Leaf Wetness Sensor*

Use to monitor the amount of surface moisture on foliage, with range from 0 (completely dry) to 15 (saturated). Includes 40 ft. (12 m) cable.

Leaf Wetness Sensor 6420 \$125

Visit www.davisnet.com/em-sensors for the latest list of third-party supported sensors.



5. Temperature/Humidity Sensor with 24-hour Fan-Aspirated Radiation Shield*

Features both temperature and humidity sensors inside the 24-hour fan-aspirated radiation shield, which protects the sensors from solar radiation and other sources of radiated and reflected heat. Includes a solar panel and backup batteries to power the motor-driven fan, mounting hardware and 25 ft. (7,6 m) cable.

Temperature/Humidity Sensor with 24-hour Fan-Aspirated Radiation Shield 6832 \$325

6. Temperature/Humidity Sensor with Radiation Shield*

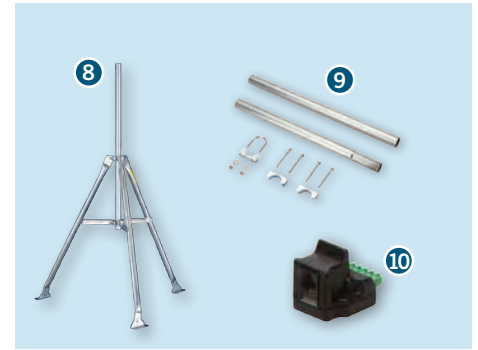
Features both temperature and humidity sensors inside a passive radiation shield, which protects the sensors from solar radiation and other sources of radiated and reflected heat. Includes mounting hardware and 25 ft. (7,6 m) cable.

Temperature/Humidity Sensor with Radiation Shield 6830 \$125

7. Rain Collector with Mountable Base*

Uses the GroWeather base for easy mounting on a pole, post or flat surface. Meets the guidelines of the World Meteorological Organization. Measures in 0.01" or 0,2 mm increments. Includes mounting hardware and 40 ft. (12 m) cable, bird spikes and debris screen.

Rain Collector with Mountable Base 6465 \$100



8. Mounting Tripod

Includes 2 galvanized steel poles and tripod with tilting brackets on the base for roof mounting or uneven surface. Poles measure 36.38" (0,92 m). Assemble the 2 together to make a single 70" (1,8 m) pole. Three 18" (0,5 m) lag bolts offered for ground installation.

Mounting Tripod 7716 \$100

Mounting Tripod with Lag Bolts 7716A \$120

9. Mounting Pole Kit

Includes 2 galvanized steel poles, connector and mounting hardware. Poles measure 19.5" (0,50 m) and 21" (0,53 m) long. Assemble the 2 together to make a single 37.5" (0,9 m) long pole. Outside diameter is 1.3" (33 mm).

Mounting Pole Kit 7717 \$35

10. RJ Connector Node Adaptor

Connect sensors with RJ connectors to your node with this adaptor.

RJ Connector Node Adaptor 6860 \$7

*Sensor comes with RJ connector and requires RJ Connector Node adaptor part #6860

Other precision weather instruments from Davis



Vantage Vue®

Perfect for the home weather-watcher, the Vantage Vue weather station provides accurate, reliable weather monitoring in a self-contained, easy-to-install system.

\$395



Vantage Connect®

Vantage Connect allows you to track weather data from any remote location that has cellular coverage. It's solar-powered, self-contained and reports data from multiple Davis station configurations.

Starting at \$750



Vantage Pro2™

Professional and rugged, the Vantage Pro2 and Vantage Pro2 Plus offer the professional weather observer or home weather enthusiast robust performance with a wide range of customizable options and sensors.

Starting at \$595

A flexible solution for any application




Vineyard

Set up sensors to trigger alerts when frost is a threat; stay on top of irrigation needs with soil moisture sensors and flow meters.

Center Pivot

Irrigation is what matters most. Soil moisture sensors throughout the farm will help determine when and how much to irrigate.

**Easily
configure a
system to
monitor what
matters to
you**



Greenhouse

Monitor the weather conditions on your site. Measure temperature and humidity inside each of the greenhouses to take a holistic approach to decision-making.

Row Crops

Monitoring soil moisture and soil temperature is crucial to effective and economic irrigation. Add precise current weather data to make proactive decisions that promote overall plant health.

Davis VS the Competition

EnviroMonitor is less expensive, easier to install, and provides more data than our competition!

Comparison	EnviroMonitor	Competition
Gateway	\$795	\$2400
Gateway Activation Fee	\$25	—
Node	\$395	\$900
Annual Service Charge	\$300 (Gateway) 1 st YEAR FREE for Nodes**	\$600 (Gateway) \$50 per Node
Weather Station Sensor Suite	\$540	\$1,400
Alerts	INCLUDED	Extra Charge
Additional Log-ins	INCLUDED	Extra Charge
Ability to Integrate Third-Party Sensors	YES	YES
1 st Year Initial Cost of System*	\$3,240	\$8,200

*This system includes 1 Gateway, 4 Nodes, 1 weather station and a Service Plan with updates every 15 minutes.

**\$48 per Node after 1st year of Gateway service.

Things to consider when buying an in-field monitoring system

1. IS IT SCALABLE AND FLEXIBLE?

EnviroMonitor is a highly scalable and flexible system. The reach of EnviroMonitor can be expanded to the most remote areas of the largest farms in the world. In fact, thanks to the Cloud architecture, EnviroMonitor can even connect farms that are geographically separated. The system can be scaled as your needs expand. You can start with just a Gateway and a GroWeather station, then continue to add sensors and Nodes as your needs grow.

2. WILL IT DELIVER A POSITIVE RETURN ON INVESTMENT (ROI)?

Unlike complex IT based systems that take years to deliver value, EnviroMonitor starts delivering positive ROI in a very short time. It is easy to use and intuitively designed so you don't need to spend days learning the system. Actionable intelligence is delivered based on the conditions you set. It is as easy as using your Apple® or Android™ smartphone.

3. HOW EASY IS IT TO SHARE AND COLLABORATE?

Once the system is set up, sharing information with your team is as simple as a few clicks. This allows you to get the best advice from those you trust the most.

4. WHAT IS THE ACCURACY, RESOLUTION AND RANGE?

Davis weather stations beat our competition in accuracy, resolution and range. It can be difficult to find the specs for competing stations. We are proud to publish our specs in our catalog and on our website, and stand behind them 100%.

5. IS IT AFFORDABLE?

Davis Instruments prides itself in building systems that are affordable. With that in mind, our systems offer some of the lowest total cost of ownership.

6. IS IT DURABLE?

Our products will last for years. We proudly design, engineer and assemble our products in-house. Every station goes through at least 15 tests. Our components undergo rigorous environmental testing including extreme UV, corrosion resistance and on-going real time endurance monitoring.

7. IS IT RELIABLE?

With uptimes of over 99.9% for WeatherLink.com, you can be assured that every alert will be delivered at the speed of internet connectivity.

8. HOW LONG HAS THE COMPANY BEEN IN BUSINESS?

Established in 1963, Davis Instruments has been making world-class, reliable, accurate and affordable weather stations for the last three decades. We are located right here in Hayward, California, where we have a full staff giving the best customer service and aftermarket support in the business. In addition, Davis Instruments Quality Management System is ISO 9001 certified.

The contents of this catalog are the sole property of Davis Instruments and cannot be copied, reproduced or reused without written consent from Davis Instruments. Vantage Pro2 is a trademark of Davis Instruments. GroWeather, WeatherLink, Vantage Connect and EnviroMonitor are registered trademarks of Davis Instruments.

Other trademarks belong to their respective companies. ©2016 Davis Instruments Corp. All rights reserved.



WWW.DAVISNET.COM

Davis Instruments
3465 Diablo Avenue
Hayward CA 94545-2778
(510) 732-9229

ISO 9001 CERTIFIED COMPANY

CHANGE SERVICE REQUESTED

ENVIROMONITOR[®]

DAVIS



Make Every Acre Count

EnviroMonitor is a straightforward system that allows you to measure and manage key elements you need to keep crops healthy, save money and improve yields.

Use real-time data to make well-informed decisions on key issues including:

- Irrigation management
- Frost conditions
- Crop management
- Soil conditions
- Weather damage

Visit davisnet.com to see all of our monitoring solutions